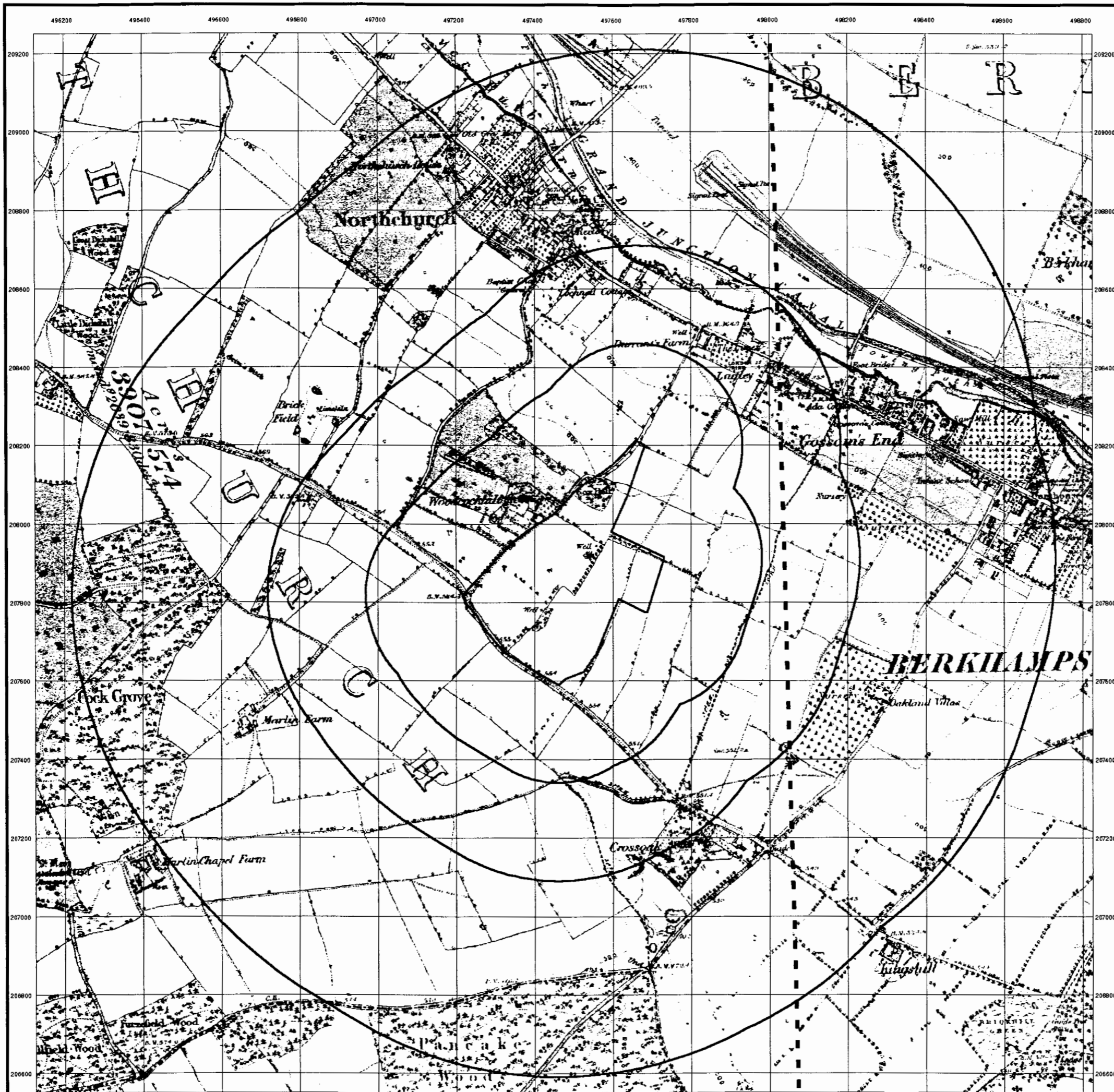


**APPENDIX C**

**HISTORICAL ORDNANCE SURVEY EXTRACTS**



© Crown copyright and Landmark Information Group Limited 2008. All Rights Reserved.



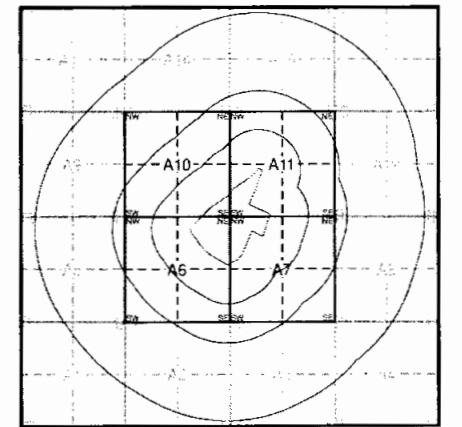
**Hertfordshire**  
**Published 1883 - 1884**  
**Source map scale - 1:10,560**

The historical maps shown were reproduced from maps predominantly held at the scale adopted for England, Wales and Scotland in the 1840's. In 1854 the 1:2,500 scale was adopted for mapping urban areas; these maps were used to update the 1:10,560 maps. The published date given therefore is often some years later than the surveyed date. Before 1938, all OS maps were based on the Cassini Projection, with independent surveys of a single county or group of counties, giving rise to significant inaccuracies in outlying areas. In the late 1940's, a Provisional Edition was produced, which updated the 1:10,560 mapping from a number of sources. The maps appear unfinished - with all military camps and other strategic sites removed. These maps were initially overprinted with the National Grid. In 1970, the first 1:10,000 maps were produced using the Transverse Mercator Projection. The revision process continued until recently, with new editions appearing every 10 years or so for urban areas.

**Map Name(s) and Date(s)**



**Historical Map - Slice A**



**Order Details**

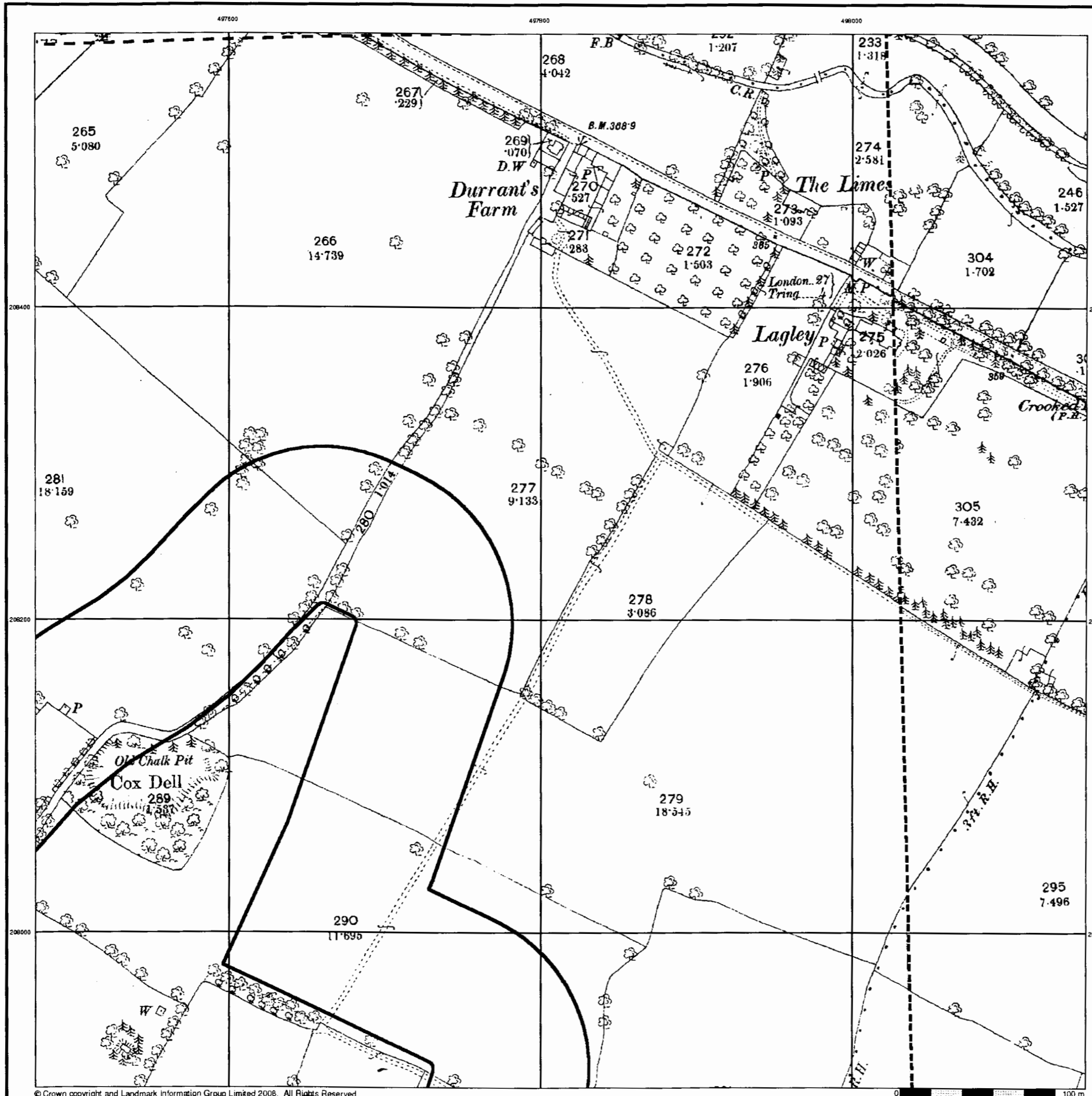
Order Number: 24409966\_1\_1  
 Customer Ref: S02627  
 National Grid Reference: 497510, 207890  
 Slice: A  
 Site Area (Ha): 15.22  
 Search Buffer (m): 1000

**Site Details**

Caretakers House, Egerton Rothesay School, Durrants Lane, Berkhamstead, BERKHAMSTED, Hertfordshire, HP4 3UJ



Tel: 0870 850 6670  
 Fax: 0870 850 6671  
 Web: www.envirocheck.co.uk



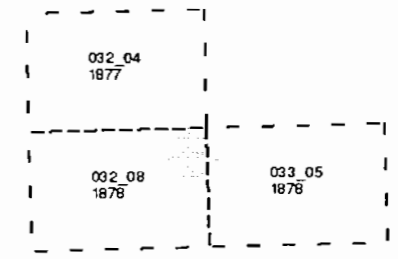
© Crown copyright and Landmark Information Group Limited 2008. All Rights Reserved.



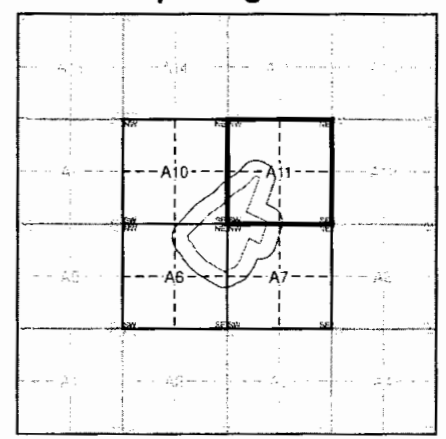
**Hertfordshire**  
**Published 1877 - 1878**  
**Source map scale - 1:2,500**

The historical maps shown were reproduced from maps predominantly held at the scale adopted for England, Wales and Scotland in the 1840's. In 1854 the 1:2,500 scale was adopted for mapping urban areas and by 1896 it covered the whole of what were considered to be the cultivated parts of Great Britain. The published date given below is often some years later than the surveyed date. Before 1938, all OS maps were based on the Cassini Projection, with independent surveys of a single county or group of counties, giving rise to significant inaccuracies in outlying areas.

**Map Name(s) and Date(s)**



**Historical Map - Segment A11**



**Order Details**

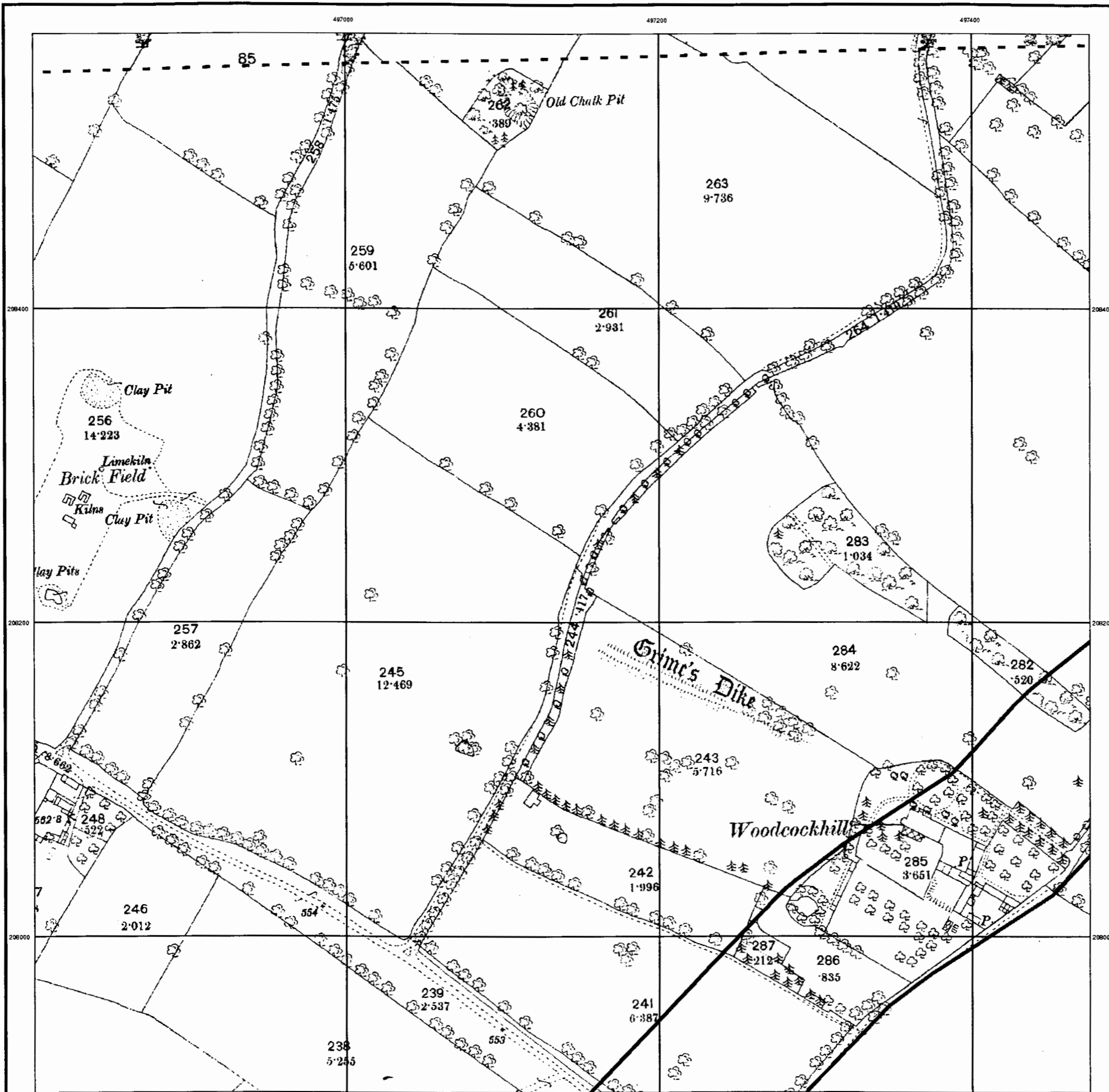
Order Number: 24409966\_1\_1  
 Customer Ref: S02627  
 National Grid Reference: 497510, 207890  
 Slice: A  
 Site Area (Ha): 15.22  
 Search Buffer (m): 100

**Site Details**

Caretakers House, Egerton Rothesay School, Durrants Lane, Berkhamstead, BERKHAMSTED, Hertfordshire, HP4 3UJ



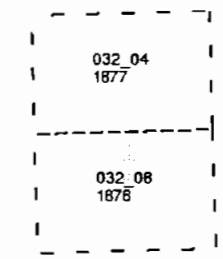
Tel: 0870 850 6670  
 Fax: 0870 850 6671  
 Web: www.envirocheck.co.uk



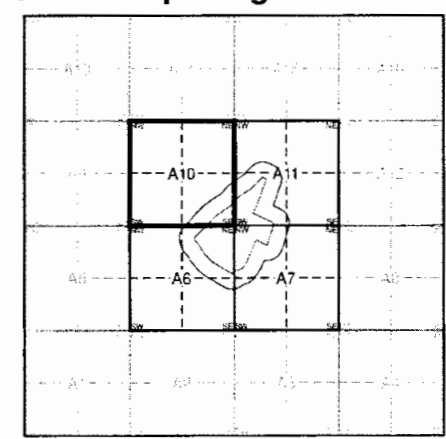
**Hertfordshire**  
**Published 1877 - 1878**  
**Source map scale - 1:2,500**

The historical maps shown were reproduced from maps predominantly held at the scale adopted for England, Wales and Scotland in the 1840's. In 1854 the 1:2,500 scale was adopted for mapping urban areas and by 1896 it covered the whole of what were considered to be the cultivated parts of Great Britain. The published date given below is often some years later than the surveyed date. Before 1938, all OS maps were based on the Cassini Projection, with independent surveys of a single county or group of counties, giving rise to significant inaccuracies in outlying areas.

**Map Name(s) and Date(s)**



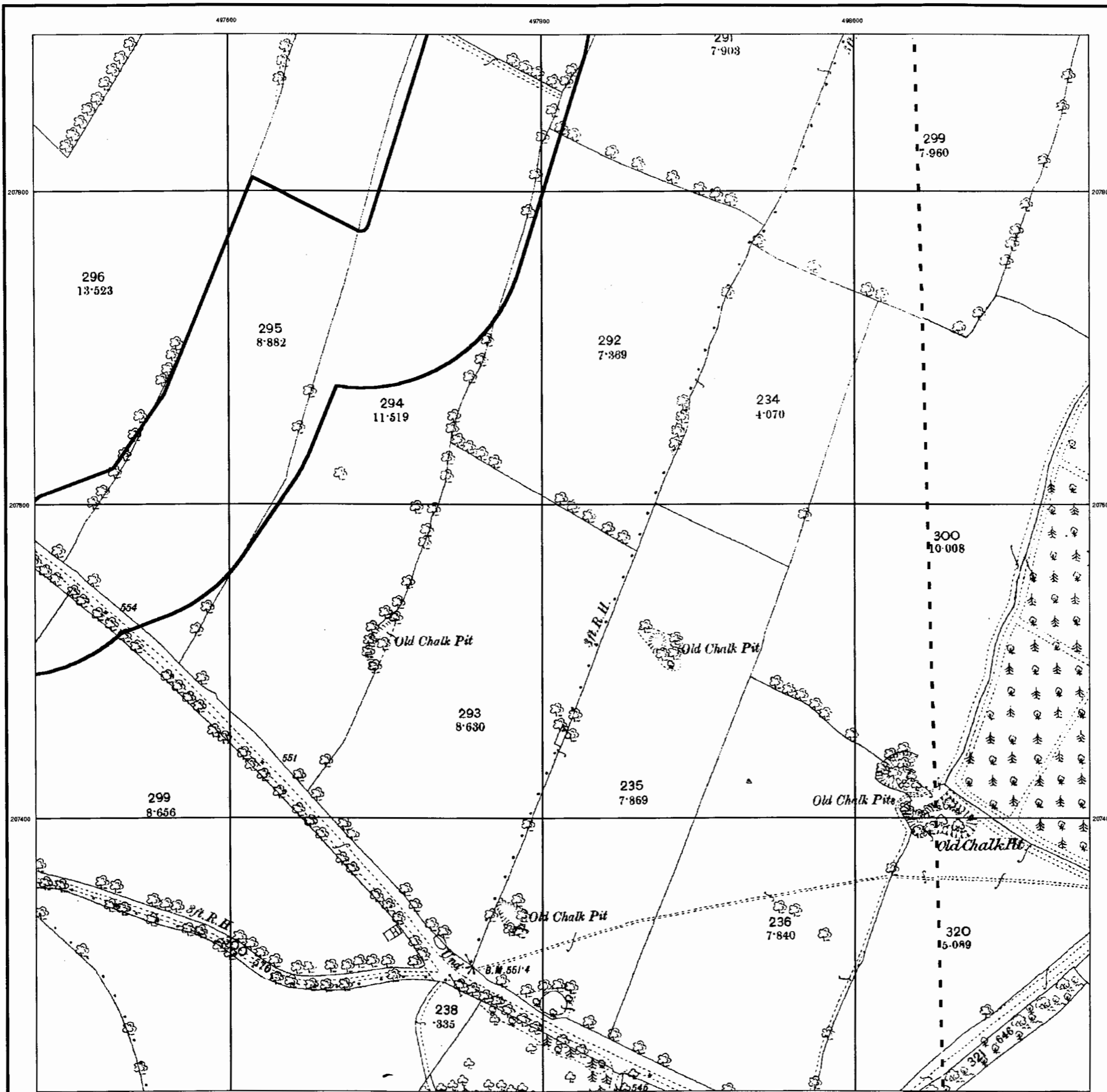
**Historical Map - Segment A10**




**Order Details**  
 Order Number: 24409966\_1\_1  
 Customer Ref: S02627  
 National Grid Reference: 497510, 207890  
 Slice: A  
 Site Area (Ha): 15.22  
 Search Buffer (m): 100

**Site Details**  
 Caretakers House, Egerton Rothesay School, Durrants Lane, Berkhamstead, BERKHAMSTED, Hertfordshire, HP4 3UJ

**LANDMARK**  
 Information Group  
 Tel: 0870 850 6670  
 Fax: 0870 850 6671  
 Web: www.envirocheck.co.uk



© Crown copyright and Landmark Information Group Limited 2008. All Rights Reserved.



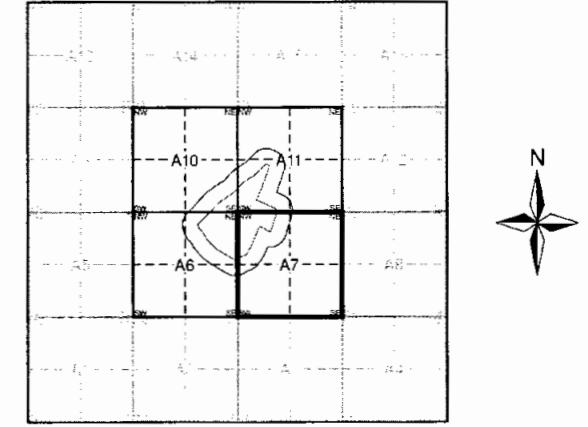
**Hertfordshire**  
**Published 1878**  
**Source map scale - 1:2,500**

The historical maps shown were reproduced from maps predominantly held at the scale adopted for England, Wales and Scotland in the 1840's. In 1854 the 1:2,500 scale was adopted for mapping urban areas and by 1896 it covered the whole of what were considered to be the cultivated parts of Great Britain. The published date given below is often some years later than the surveyed date. Before 1938, all OS maps were based on the Cassini Projection, with independent surveys of a single county or group of counties, giving rise to significant inaccuracies in outlying areas.

**Map Name(s) and Date(s)**



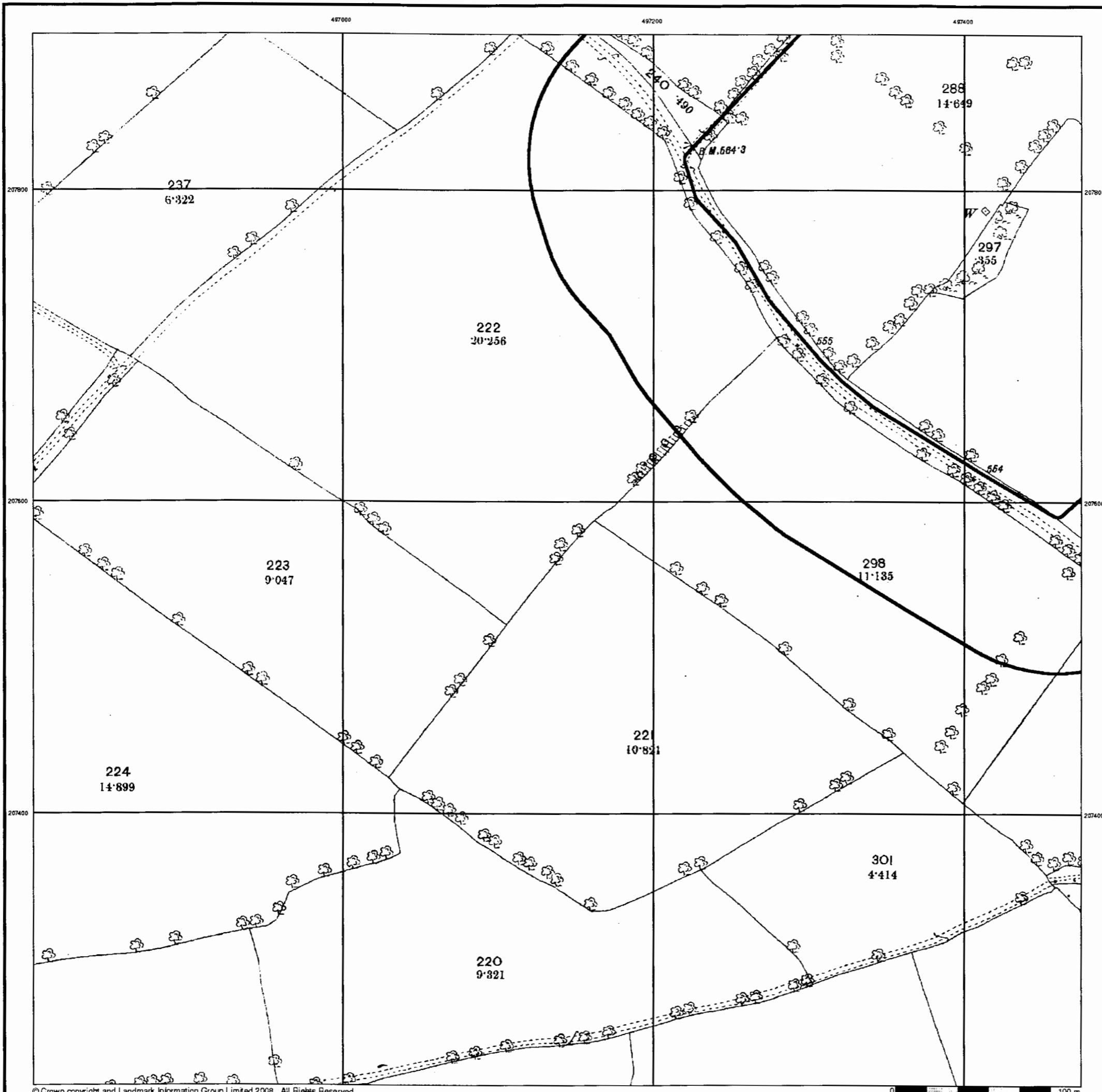
**Historical Map - Segment A7**



**Order Details**  
 Order Number: 24409966\_1\_1  
 Customer Ref: S02627  
 National Grid Reference: 497510, 207890  
 Slice: A  
 Site Area (Ha): 15.22  
 Search Buffer (m): 100

**Site Details**  
 Caretakers House, Egerton Rothesay School, Durrants Lane, Berkhamstead, BERKHAMSTED, Hertfordshire, HP4 3UJ

**LANDMARK**  
 Information Group  
 Tel: 0870 850 6670  
 Fax: 0870 850 6671  
 Web: www.envirocheck.co.uk



© Crown copyright and Landmark Information Group Limited 2008. All Rights Reserved.

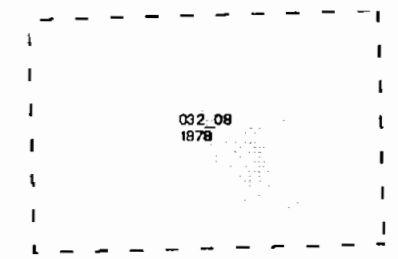
0 100 m



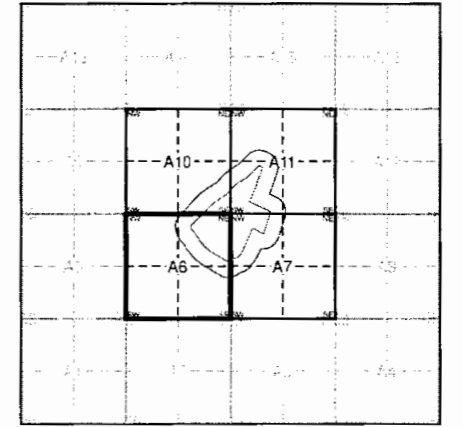
**Hertfordshire**  
**Published 1878**  
**Source map scale - 1:2,500**

The historical maps shown were reproduced from maps predominantly held at the scale adopted for England, Wales and Scotland in the 1840's. In 1854 the 1:2,500 scale was adopted for mapping urban areas and by 1896 it covered the whole of what were considered to be the cultivated parts of Great Britain. The published date given below is often some years later than the surveyed date. Before 1938, all OS maps were based on the Cassini Projection, with independent surveys of a single county or group of counties, giving rise to significant inaccuracies in outlying areas.

**Map Name(s) and Date(s)**



**Historical Map - Segment A6**



**Order Details**

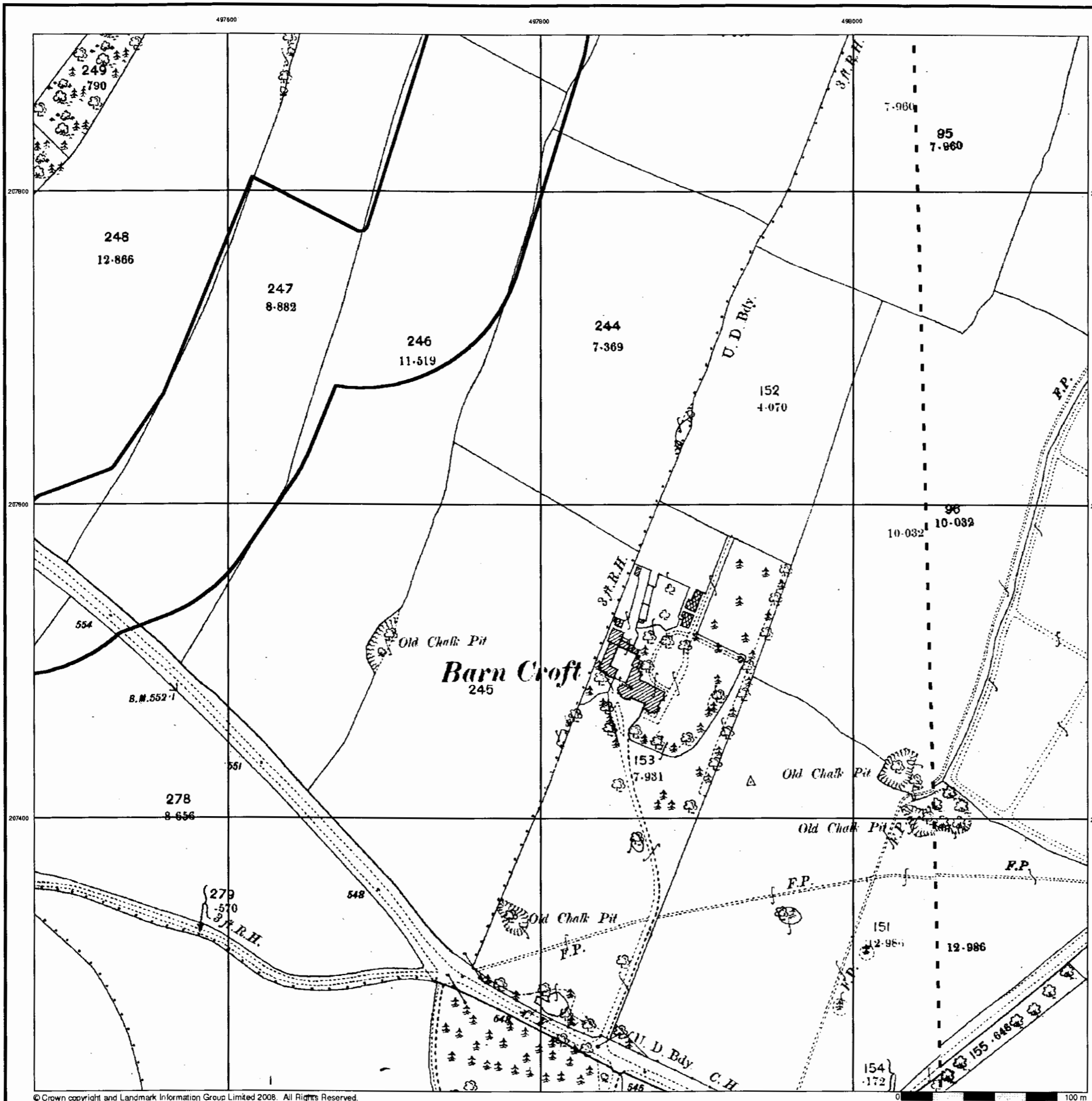
Order Number: 24409966\_1\_1  
 Customer Ref: S02627  
 National Grid Reference: 497510, 207890  
 Slice: A  
 Site Area (Ha): 15.22  
 Search Buffer (m): 100

**Site Details**

Caretakers House, Egerton Rothesay School, Durrants Lane, Berkhamstead, BERKHAMSTED, Hertfordshire, HP4 3UJ



Tel: 0870 850 6670  
 Fax: 0870 850 6671  
 Web: www.envirocheck.co.uk



© Crown copyright and Landmark Information Group Limited 2008. All Rights Reserved.



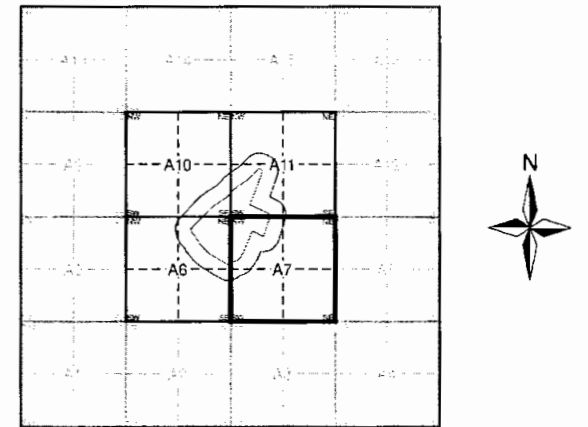
**Hertfordshire**  
**Published 1898**  
**Source map scale - 1:2,500**

The historical maps shown were reproduced from maps predominantly held at the scale adopted for England, Wales and Scotland in the 1840's. In 1854 the 1:2,500 scale was adopted for mapping urban areas and by 1896 it covered the whole of what were considered to be the cultivated parts of Great Britain. The published date given below is often some years later than the surveyed date. Before 1938, all OS maps were based on the Cassini Projection, with independent surveys of a single county or group of counties, giving rise to significant inaccuracies in outlying areas.

**Map Name(s) and Date(s)**



**Historical Map - Segment A7**



**Order Details**

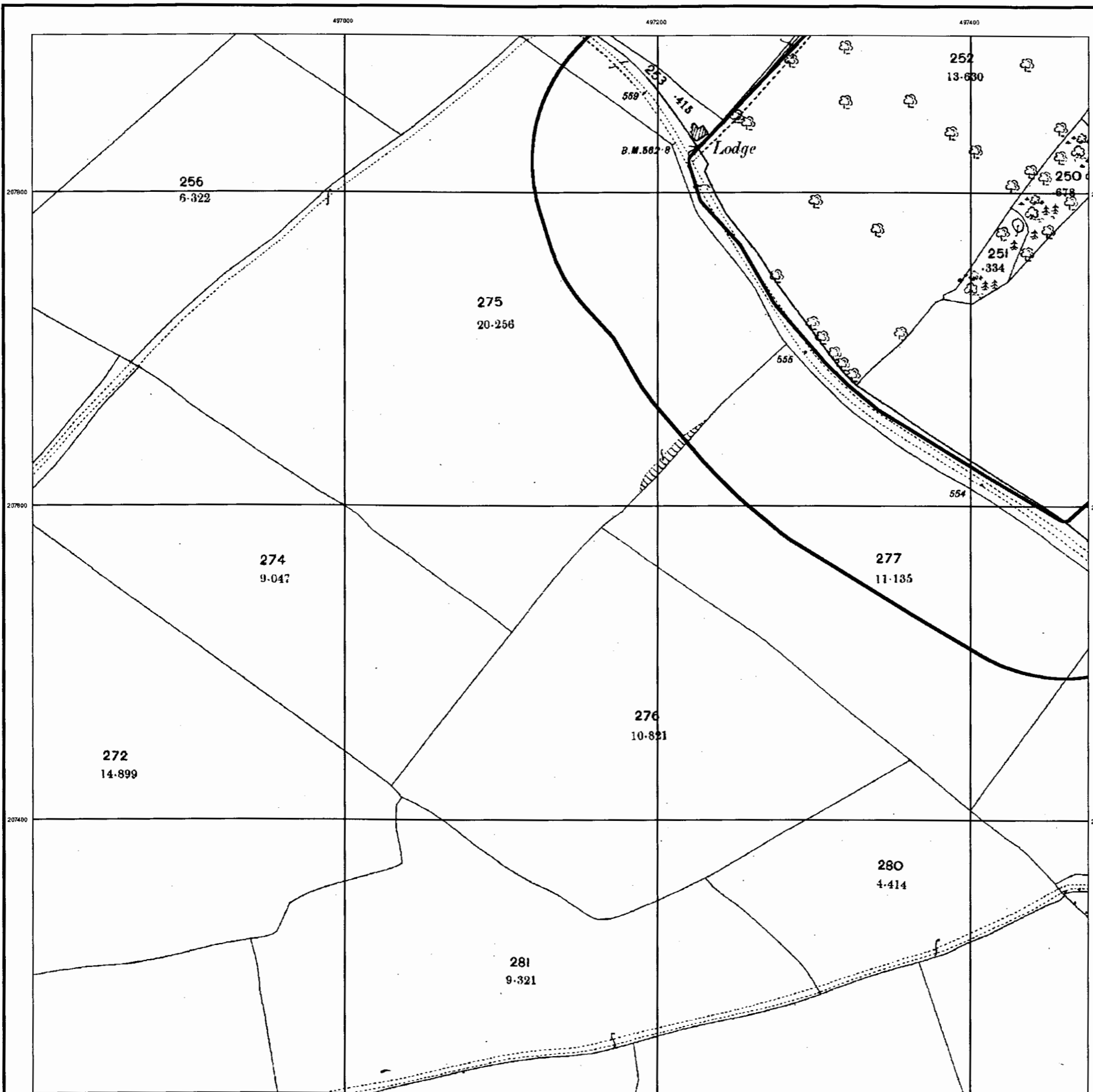
Order Number: 24409966\_1\_1  
 Customer Ref: S02627  
 National Grid Reference: 497510, 207890  
 Slice: A  
 Site Area (Ha): 15.22  
 Search Buffer (m): 100

**Site Details**

Caretakers House, Egerton Rothesay School, Durrants Lane, Berkhamstead, BERKHAMSTED, Hertfordshire, HP4 3UJ



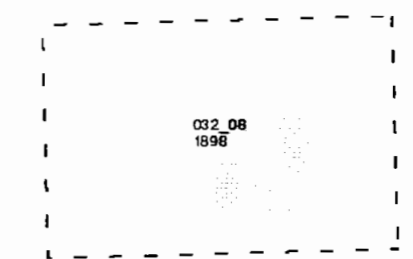
Tel: 0870 850 6670  
 Fax: 0870 850 6671  
 Web: www.envirocheck.co.uk



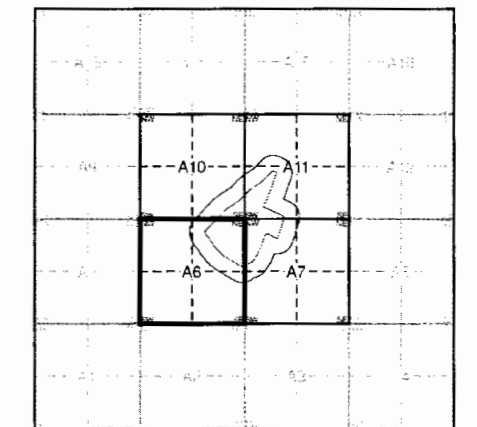
**Hertfordshire**  
**Published 1898**  
**Source map scale - 1:2,500**

The historical maps shown were reproduced from maps predominantly held at the scale adopted for England, Wales and Scotland in the 1840's. In 1854 the 1:2,500 scale was adopted for mapping urban areas and by 1896 it covered the whole of what were considered to be the cultivated parts of Great Britain. The published date given below is often some years later than the surveyed date. Before 1938, all OS maps were based on the Cassini Projection, with independent surveys of a single county or group of counties, giving rise to significant inaccuracies in outlying areas.

**Map Name(s) and Date(s)**



**Historical Map - Segment A6**



**Order Details**

Order Number: 24409966\_1\_1  
 Customer Ref: S02627  
 National Grid Reference: 497510, 207890  
 Slice: A  
 Site Area (Ha): 15.22  
 Search Buffer (m): 100

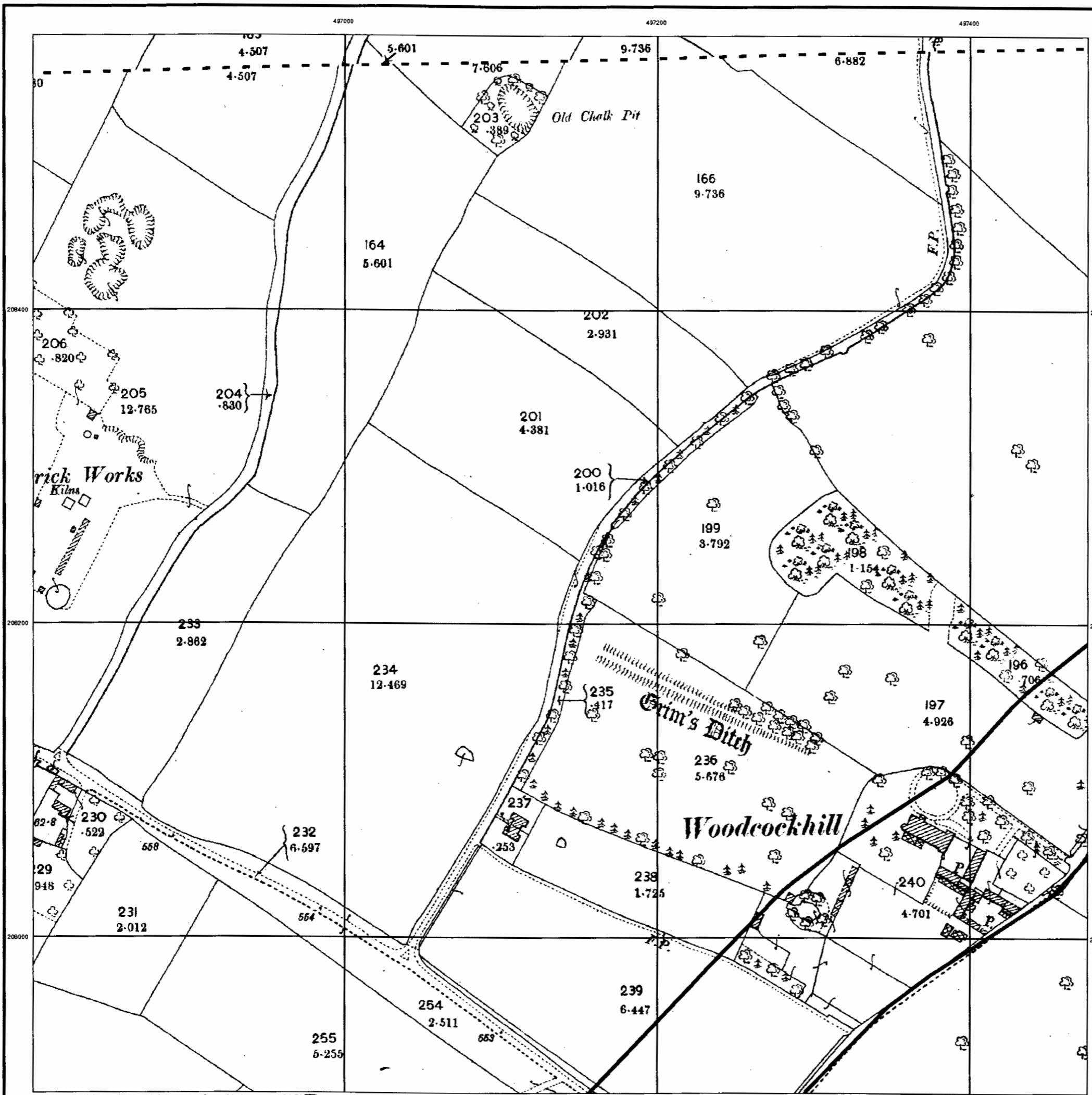
**Site Details**

Caretakers House, Egerton Rothesay School, Durrants Lane, Berkhamstead, BERKHAMSTED, Hertfordshire, HP4 3UJ

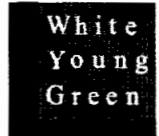


Tel: 0870 850 6670  
 Fax: 0870 850 6671  
 Web: www.envirocheck.co.uk





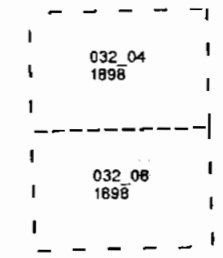
© Crown copyright and Landmark Information Group Limited 2008. All Rights Reserved.



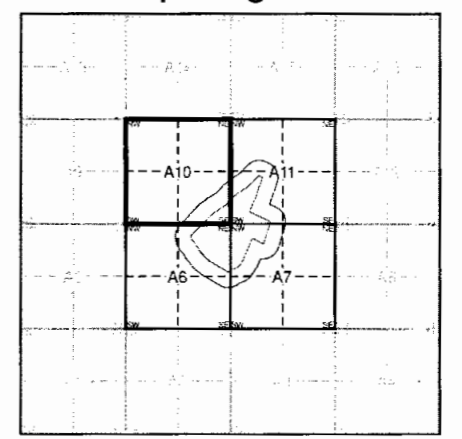
**Hertfordshire**  
**Published 1898**  
**Source map scale - 1:2,500**

The historical maps shown were reproduced from maps predominantly held at the scale adopted for England, Wales and Scotland in the 1840's. In 1854 the 1:2,500 scale was adopted for mapping urban areas and by 1896 it covered the whole of what were considered to be the cultivated parts of Great Britain. The published date given below is often some years later than the surveyed date. Before 1938, all OS maps were based on the Cassini Projection, with independent surveys of a single county or group of counties, giving rise to significant inaccuracies in outlying areas.

**Map Name(s) and Date(s)**



**Historical Map - Segment A10**



**Order Details**

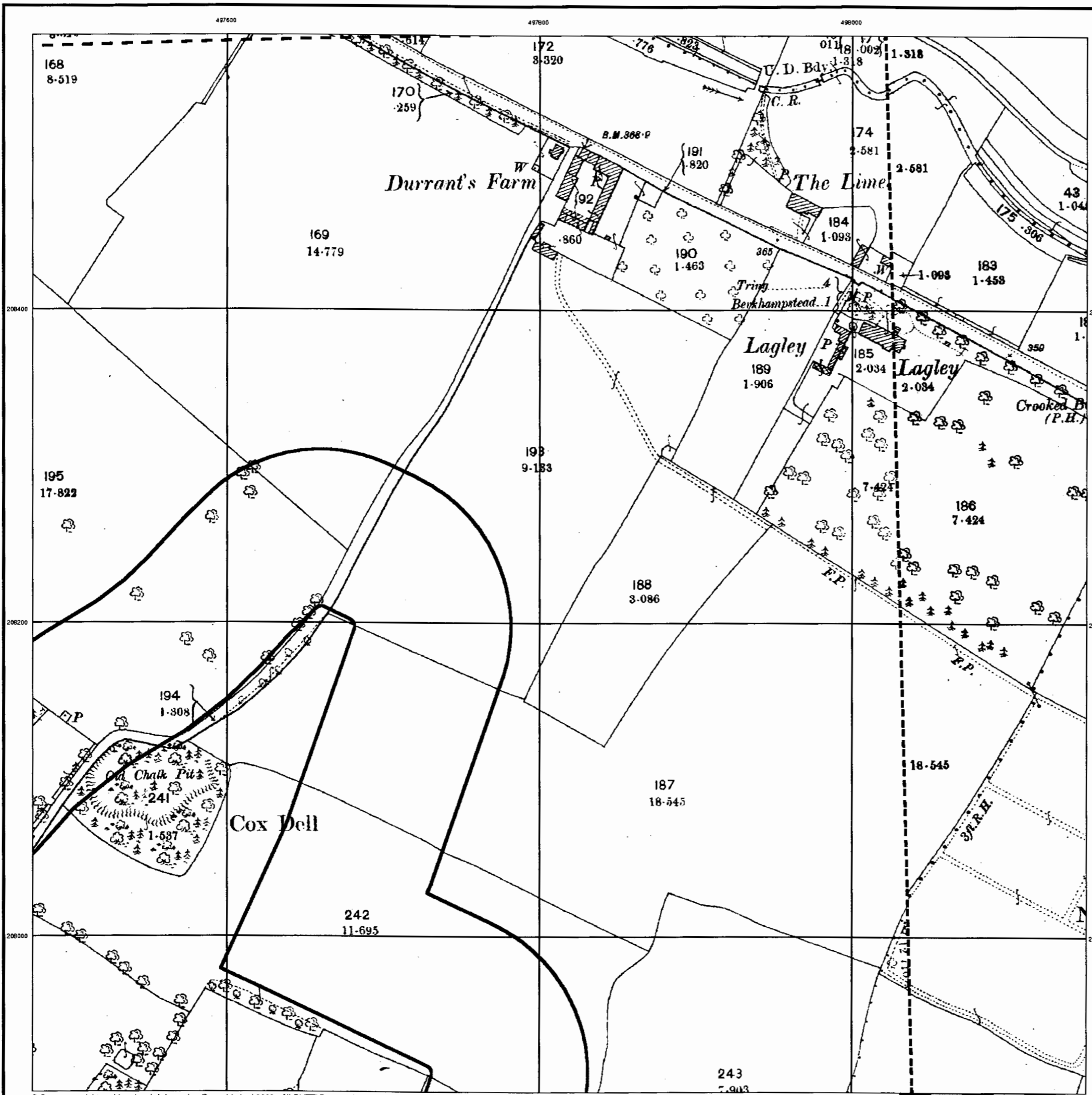
Order Number: 24409966\_1\_1  
 Customer Ref: S02627  
 National Grid Reference: 497510, 207890  
 Slice: A  
 Site Area (Ha): 15.22  
 Search Buffer (m): 100

**Site Details**

Caretakers House, Egerton Rothesay School, Durrants Lane, Berkhamstead, BERKHAMSTED, Hertfordshire, HP4 3UJ



Tel: 0870 850 6670  
 Fax: 0870 850 6671  
 Web: www.envirocheck.co.uk



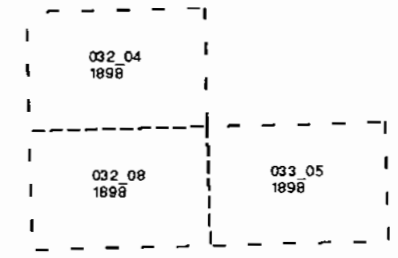
© Crown copyright and Landmark Information Group Limited 2008. All Rights Reserved.



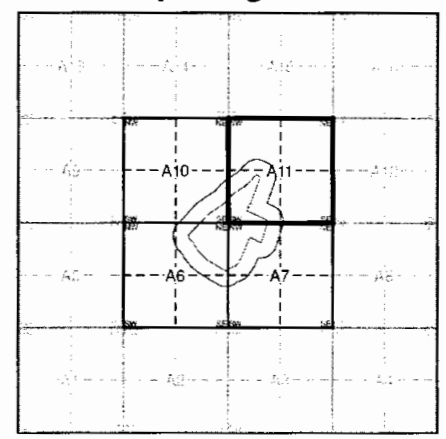
**Hertfordshire**  
**Published 1898**  
**Source map scale - 1:2,500**

The historical maps shown were reproduced from maps predominantly held at the scale adopted for England, Wales and Scotland in the 1840's. In 1854 the 1:2,500 scale was adopted for mapping urban areas and by 1896 it covered the whole of what were considered to be the cultivated parts of Great Britain. The published date given below is often some years later than the surveyed date. Before 1938, all OS maps were based on the Cassini Projection, with independent surveys of a single county or group of counties, giving rise to significant inaccuracies in outlying areas.

**Map Name(s) and Date(s)**



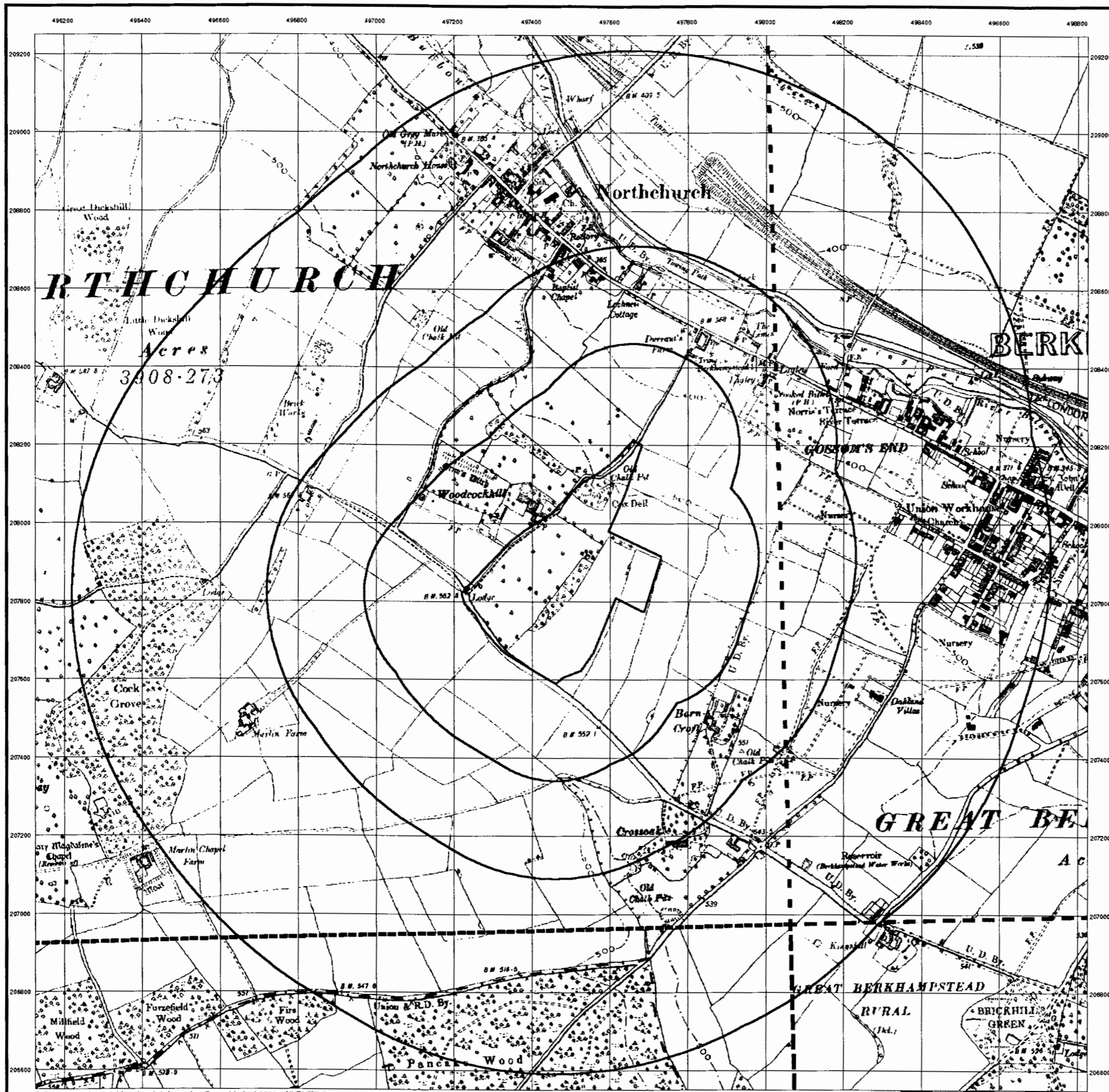
**Historical Map - Segment A11**



**Order Details**  
 Order Number: 24409966\_1\_1  
 Customer Ref: S02627  
 National Grid Reference: 497510, 207890  
 Slice: A  
 Site Area (Ha): 15.22  
 Search Buffer (m): 100

**Site Details**  
 Caretakers House, Egerton Rothesay School, Durrants Lane, Berkhamstead, BERKHAMSTED, Hertfordshire, HP4 3UJ

**LANDMARK**  
 Information Group  
 Tel: 0870 850 6670  
 Fax: 0870 850 6671  
 Web: www.envirocheck.co.uk



**RTHCHURCH**

Acre  
3 008.273

**BERK**

**GOSFORD'S END**

**GREAT BERKHAMSTEAD**

White  
Young  
Green

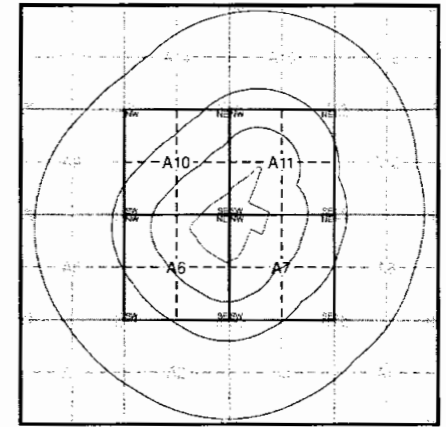
**Hertfordshire**  
**Published 1899 - 1900**  
**Source map scale - 1:10,560**

The historical maps shown were reproduced from maps predominantly held at the scale adopted for England, Wales and Scotland in the 1840's. In 1854 the 1:2,500 scale was adopted for mapping urban areas; these maps were used to update the 1:10,560 maps. The published date given therefore is often some years later than the surveyed date. Before 1938, all OS maps were based on the Cassini Projection, with independent surveys of a single county or group of counties, giving rise to significant inaccuracies in outlying areas. In the late 1940's, a Provisional Edition was produced, which updated the 1:10,560 mapping from a number of sources. The maps appear unfinished - with all military camps and other strategic sites removed. These maps were initially overprinted with the National Grid. In 1970, the first 1:10,000 maps were produced using the Transverse Mercator Projection. The revision process continued until recently, with new editions appearing every 10 years or so for urban areas.

**Map Name(s) and Date(s)**

|                |                |
|----------------|----------------|
| 032 NE<br>1899 | 033 NW<br>1899 |
| 032 SE<br>1900 | 033 SW<br>1899 |

**Historical Map - Slice A**



**Order Details**

Order Number: 24409966\_1\_1  
Customer Ref: S02627  
National Grid Reference: 497510, 207890  
Slice: A  
Site Area (Ha): 15.22  
Search Buffer (m): 1000

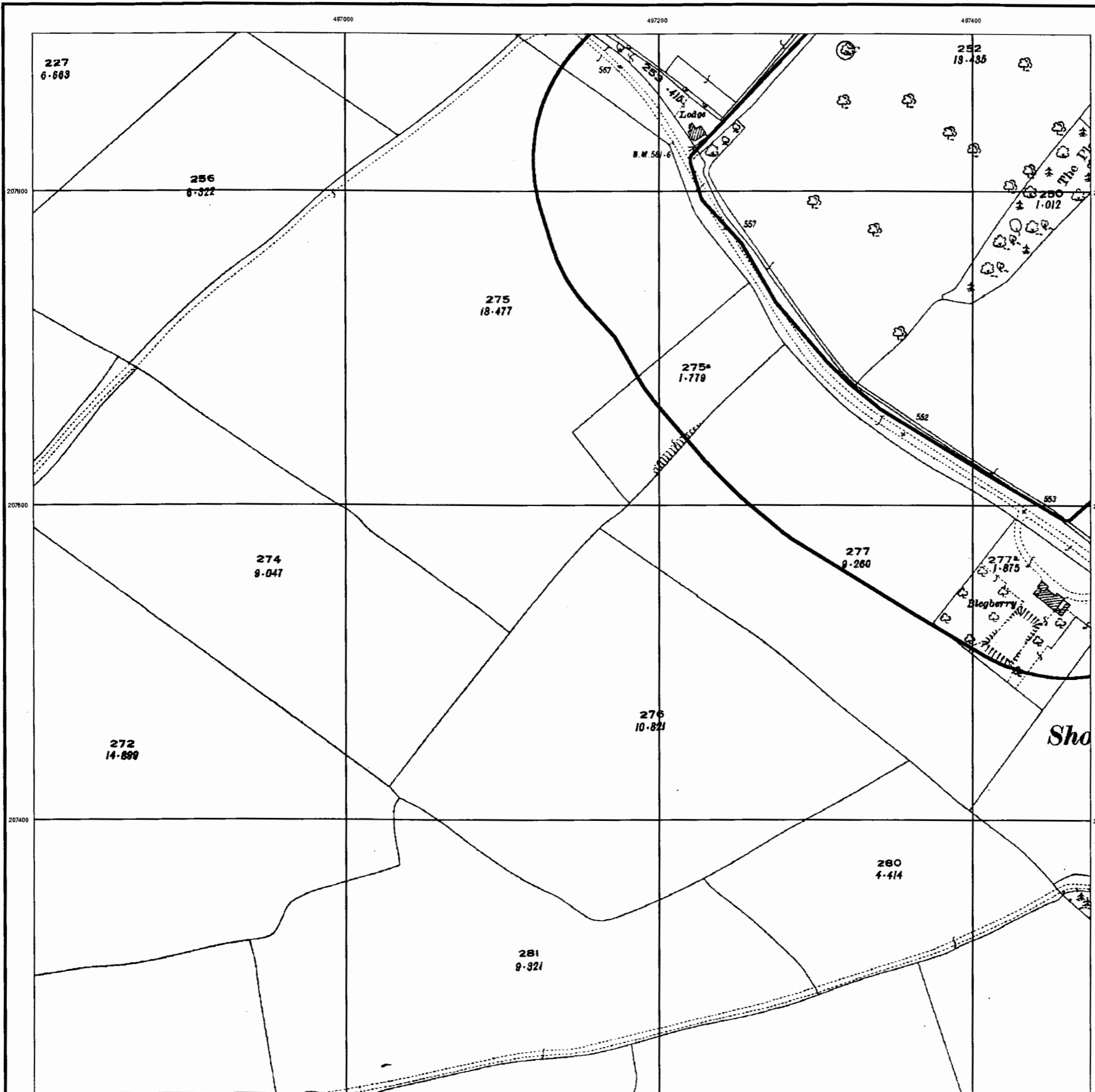
**Site Details**

Caretakers House, Egerton Rothesay School, Durrants Lane, Berkhamstead, BERKHAMSTED, Hertfordshire, HP4 3UJ

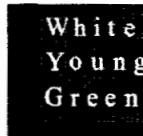
**LANDMARK**  
Information Group

Tel: 0870 850 6670  
Fax: 0870 850 6671  
Web: www.envirocheck.co.uk





© Crown copyright and Landmark Information Group Limited 2008. All Rights Reserved.

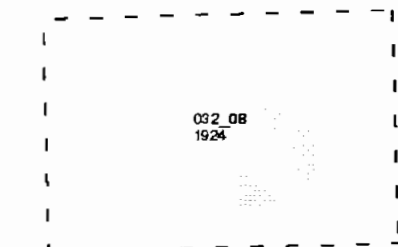


**Hertfordshire  
Published 1924**

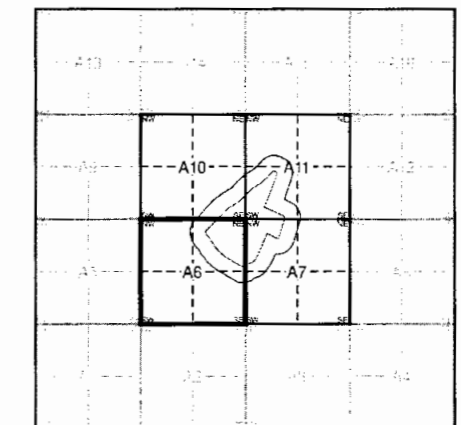
**Source map scale - 1:2,500**

The historical maps shown were reproduced from maps predominantly held at the scale adopted for England, Wales and Scotland in the 1840's. In 1854 the 1:2,500 scale was adopted for mapping urban areas and by 1896 it covered the whole of what were considered to be the cultivated parts of Great Britain. The published date given below is often some years later than the surveyed date. Before 1938, all OS maps were based on the Cassini Projection, with independent surveys of a single county or group of counties, giving rise to significant inaccuracies in outlying areas.

**Map Name(s) and Date(s)**



**Historical Map - Segment A6**



**Order Details**

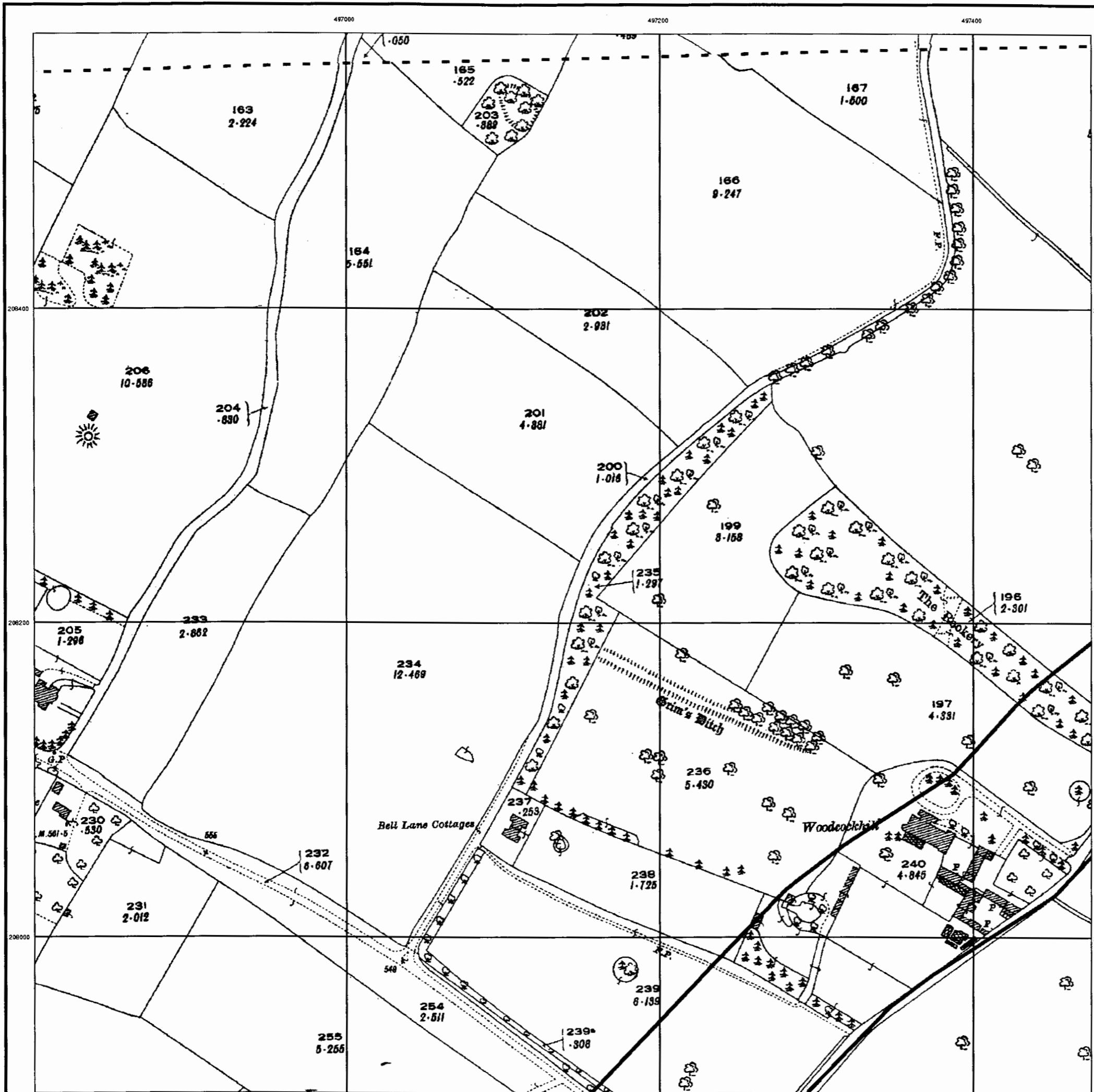
Order Number: 24409966\_1\_1  
 Customer Ref: S02627  
 National Grid Reference: 497510, 207890  
 Slice: A  
 Site Area (Ha): 15.22  
 Search Buffer (m): 100

**Site Details**

Caretakers House, Egerton Rothesay School, Durrants Lane, Berkhamstead, BERKHAMSTED, Hertfordshire, HP4 3UJ



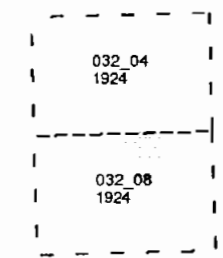
Tel: 0870 850 6670  
 Fax: 0870 850 6671  
 Web: www.envirocheck.co.uk



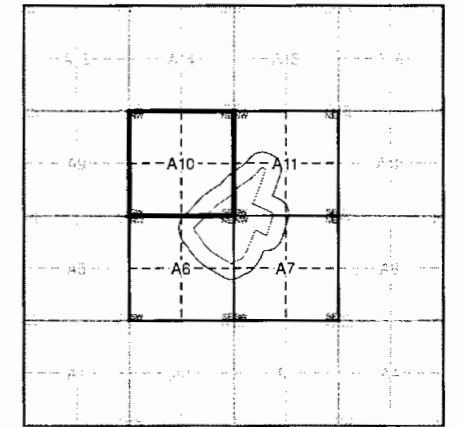
**Hertfordshire**  
**Published 1924**  
**Source map scale - 1:2,500**

The historical maps shown were reproduced from maps predominantly held at the scale adopted for England, Wales and Scotland in the 1840's. In 1854 the 1:2,500 scale was adopted for mapping urban areas and by 1896 it covered the whole of what were considered to be the cultivated parts of Great Britain. The published date given below is often some years later than the surveyed date. Before 1938, all OS maps were based on the Cassini Projection, with independent surveys of a single county or group of counties, giving rise to significant inaccuracies in outlying areas.

**Map Name(s) and Date(s)**



**Historical Map - Segment A10**



**Order Details**

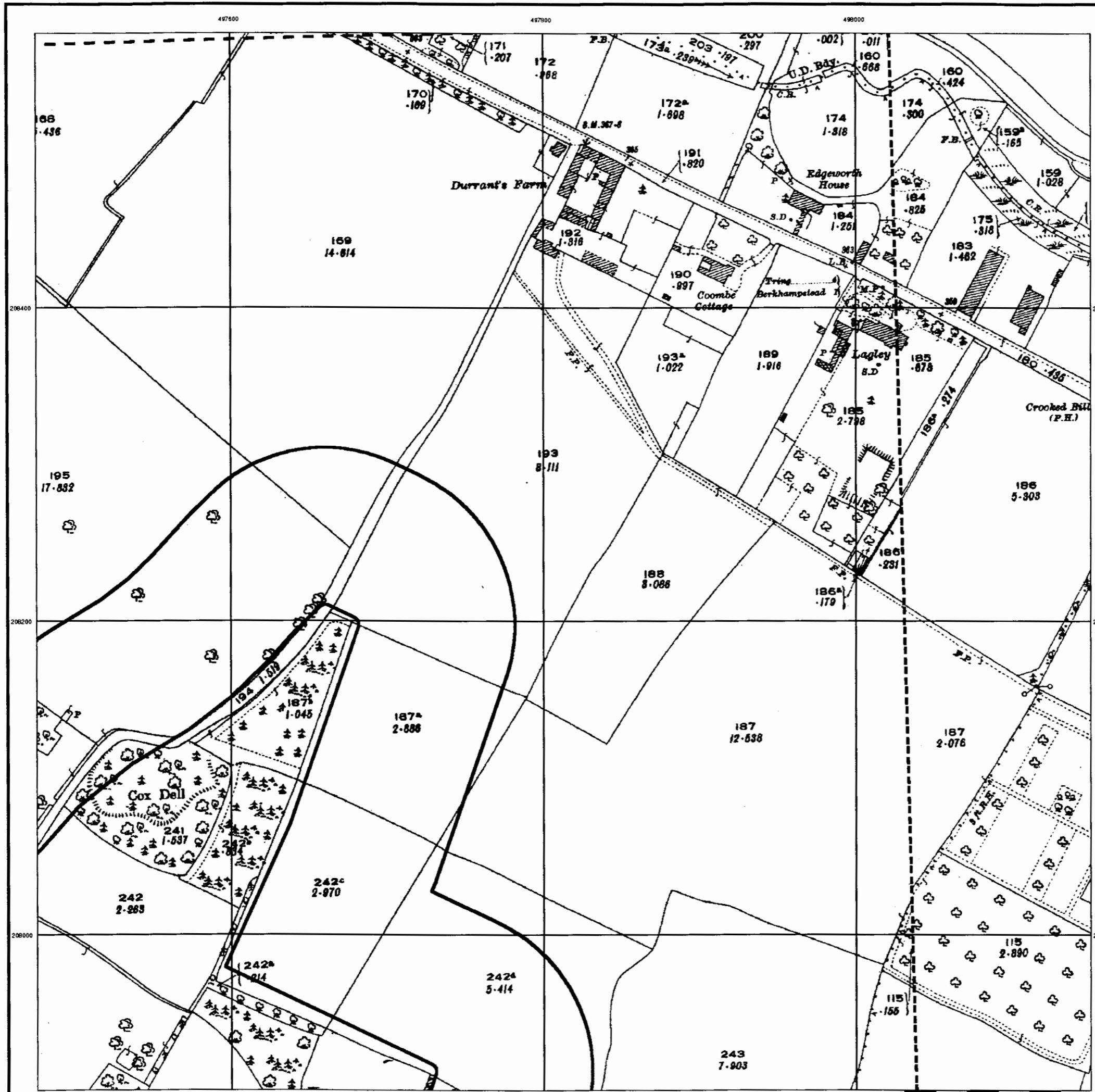
Order Number: 24409966\_1\_1  
 Customer Ref: S02627  
 National Grid Reference: 497510, 207890  
 Slice: A  
 Site Area (Ha): 15.22  
 Search Buffer (m): 100

**Site Details**

Caretakers House, Egerton Rothesay School, Durrants Lane, Berkhamstead, BERKHAMSTED, Hertfordshire, HP4 3UJ



Tel: 0870 850 6670  
 Fax: 0870 850 6671  
 Web: www.envirocheck.co.uk



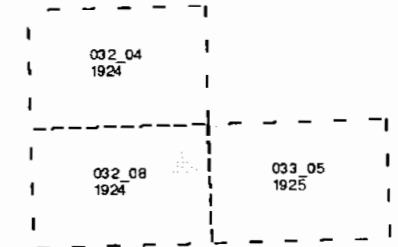
© Crown copyright and Landmark Information Group Limited 2008. All Rights Reserved.



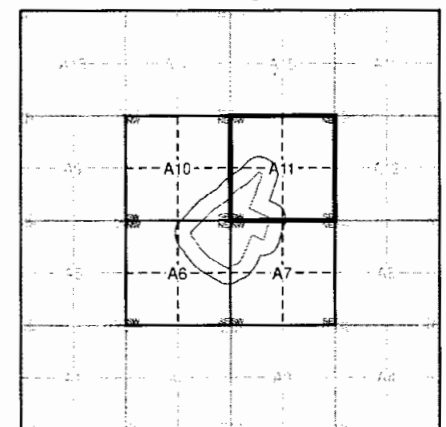
**Hertfordshire**  
**Published 1924 - 1925**  
**Source map scale - 1:2,500**

The historical maps shown were reproduced from maps predominantly held at the scale adopted for England, Wales and Scotland in the 1840's. In 1854 the 1:2,500 scale was adopted for mapping urban areas and by 1896 it covered the whole of what were considered to be the cultivated parts of Great Britain. The published date given below is often some years later than the surveyed date. Before 1938, all OS maps were based on the Cassini Projection, with independent surveys of a single county or group of counties, giving rise to significant inaccuracies in outlying areas.

**Map Name(s) and Date(s)**



**Historical Map - Segment A11**



**Order Details**

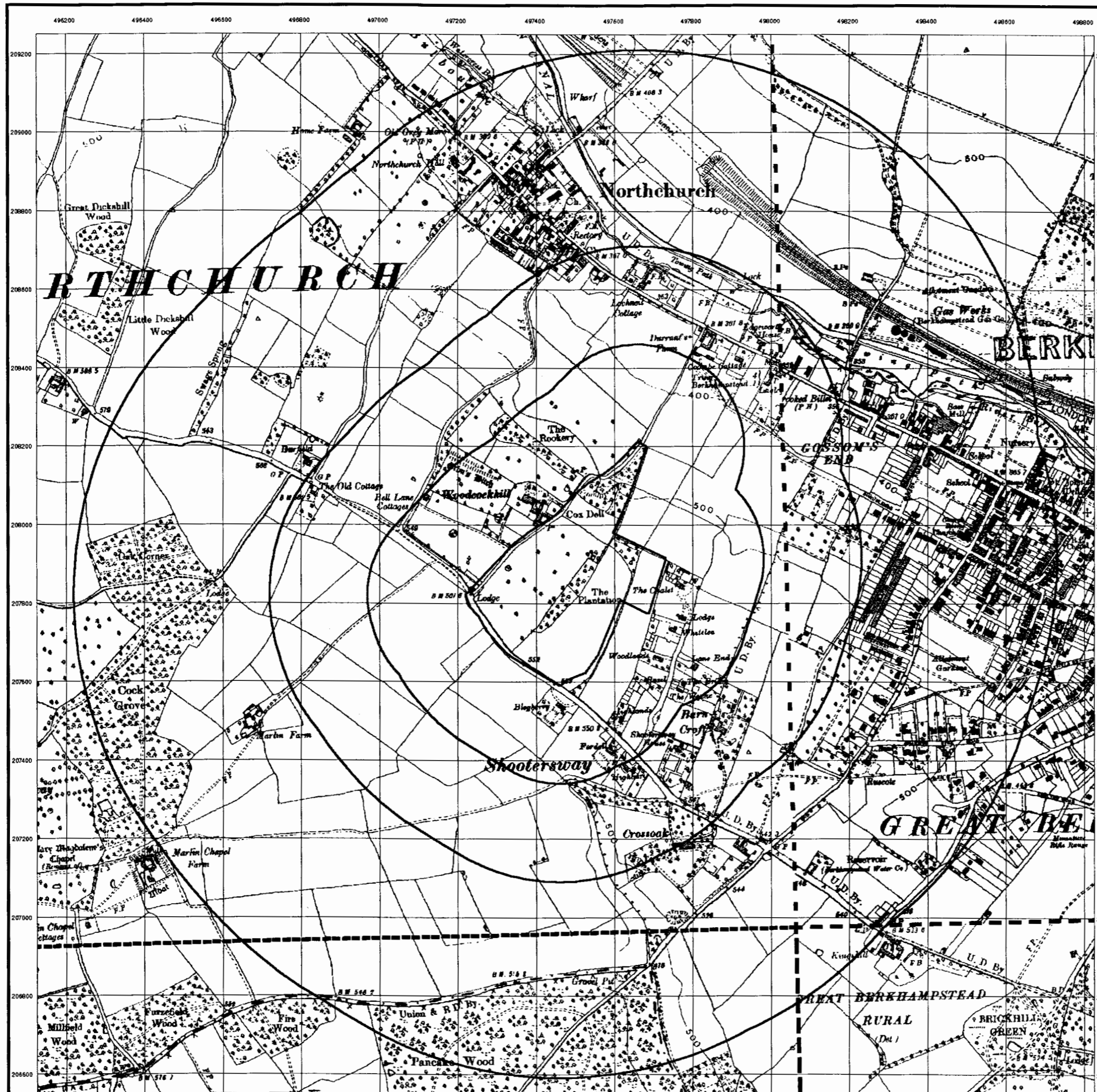
Order Number: 24409966\_1\_1  
 Customer Ref: S02627  
 National Grid Reference: 497510, 207890  
 Slice: A  
 Site Area (Ha): 15.22  
 Search Buffer (m): 100

**Site Details**

Caretakers House, Egerton Rothesay School, Durrants Lane, Berkhamstead, BERKHAMSTED, Hertfordshire, HP4 3UJ



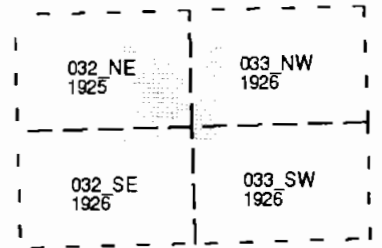
Tel: 0870 850 6670  
 Fax: 0870 850 6671  
 Web: www.envirocheck.co.uk



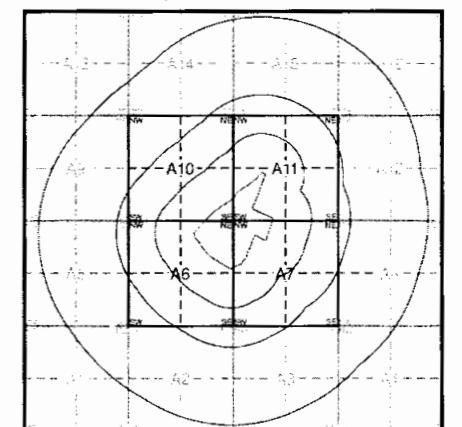
**Hertfordshire**  
**Published 1925 - 1926**  
**Source map scale - 1:10,560**

The historical maps shown were reproduced from maps predominantly held at the scale adopted for England, Wales and Scotland in the 1840's. In 1854 the 1:2,500 scale was adopted for mapping urban areas; these maps were used to update the 1:10,560 maps. The published date given therefore is often some years later than the surveyed date. Before 1938, all OS maps were based on the Cassini Projection, with independent surveys of a single county or group of counties, giving rise to significant inaccuracies in outlying areas. In the late 1940's, a Provisional Edition was produced, which updated the 1:10,560 mapping from a number of sources. The maps appear unfinished - with all military camps and other strategic sites removed. These maps were initially overprinted with the National Grid. In 1970, the first 1:10,000 maps were produced using the Transverse Mercator Projection. The revision process continued until recently, with new editions appearing every 10 years or so for urban areas.

**Map Name(s) and Date(s)**



**Historical Map - Slice A**



**Order Details**

Order Number: 24409966\_1\_1  
 Customer Ref: S02627  
 National Grid Reference: 497510, 207890  
 Slice: A  
 Site Area (Ha): 15.22  
 Search Buffer (m): 1000

**Site Details**

Caretakers House, Egerton Rothesay School, Durrants Lane, Berkhamstead, BERKHAMSTED, Hertfordshire, HP4 3UJ



Tel: 0870 850 6670  
 Fax: 0870 850 6671  
 Web: www.envirocheck.co.uk





© Crown copyright and Landmark Information Group Limited 2008. All Rights Reserved.



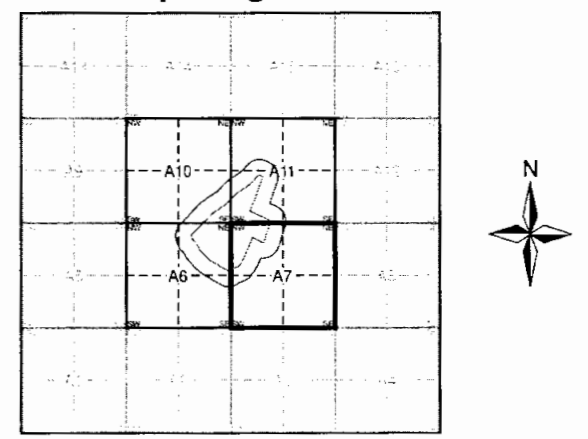
**Hertfordshire**  
**Published 1938**  
**Source map scale - 1:2,500**

The historical maps shown were reproduced from maps predominantly held at the scale adopted for England, Wales and Scotland in the 1840 s. In 1854 the 1:2,500 scale was adopted for mapping urban areas and by 1896 it covered the whole of what were considered to be the cultivated parts of Great Britain. The published date given below is often some years later than the surveyed date. Before 1938, all OS maps were based on the Cassini Projection, with independent surveys of a single county or group of counties, giving rise to significant inaccuracies in outlying areas.

**Map Name(s) and Date(s)**



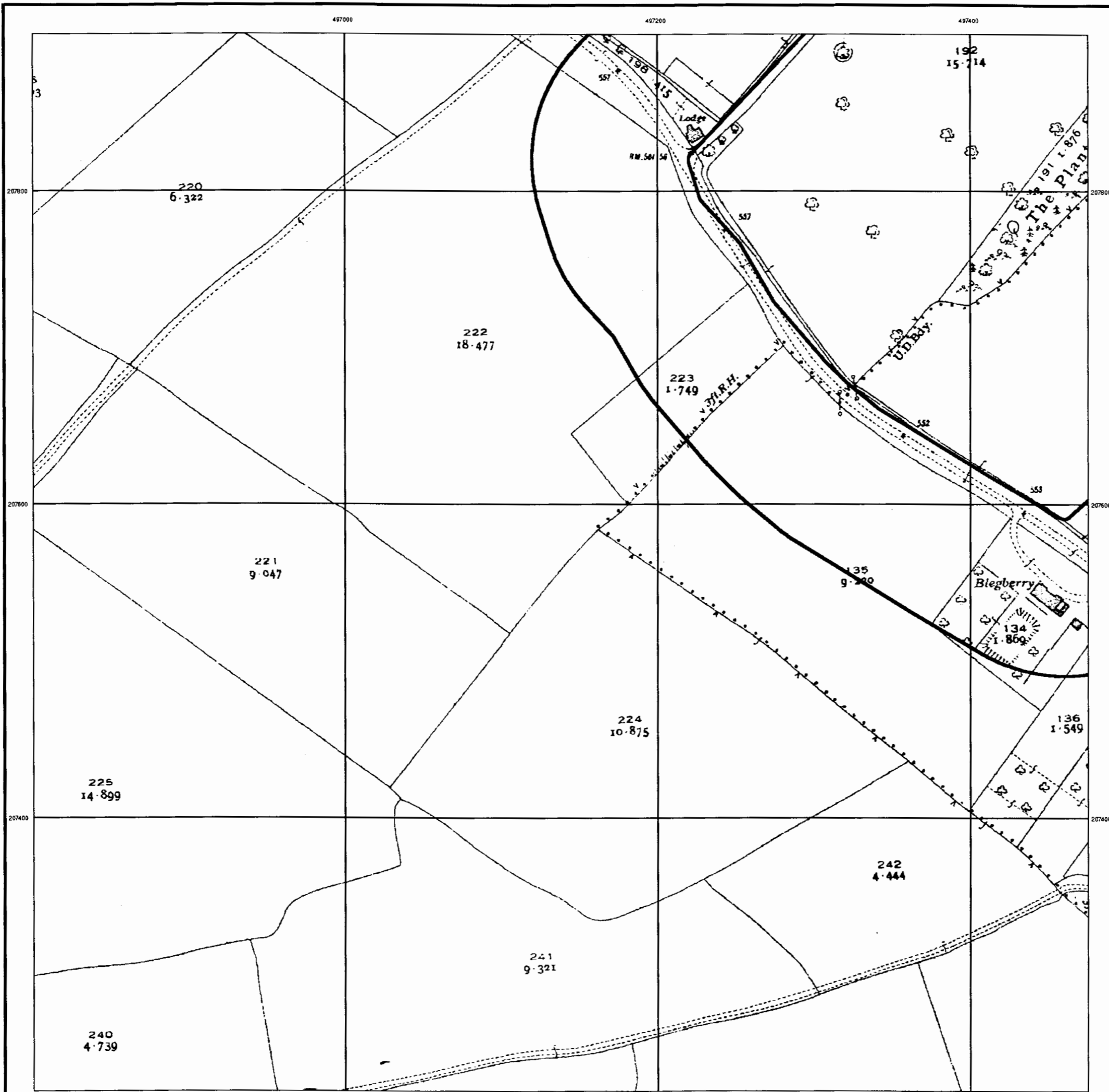
**Historical Map - Segment A7**



**Order Details**  
 Order Number: 24409966\_1\_1  
 Customer Ref: S02627  
 National Grid Reference: 497510, 207890  
 Slice: A  
 Site Area (Ha): 15.22  
 Search Buffer (m): 100

**Site Details**  
 Caretakers House, Egerton Rothesay School, Durrants Lane, Berkhamstead, BERKHAMSTED, Hertfordshire, HP4 3UJ

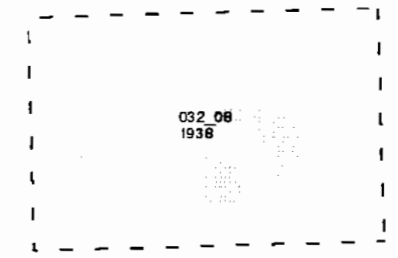
**LANDMARK**  
 Information Group  
 Tel: 0870 850 6670  
 Fax: 0870 850 6671  
 Web: www.envirocheck.co.uk



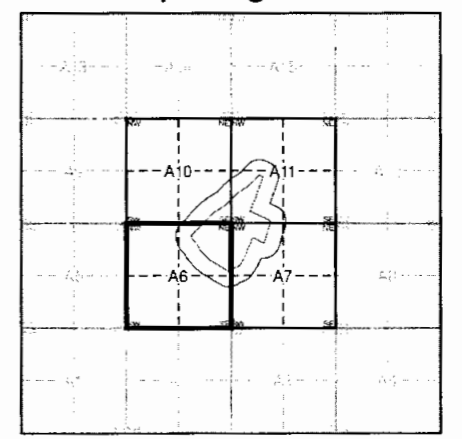
**Hertfordshire**  
**Published 1938**  
**Source map scale - 1:2,500**

The historical maps shown were reproduced from maps predominantly held at the scale adopted for England, Wales and Scotland in the 1840's. In 1854 the 1:2,500 scale was adopted for mapping urban areas and by 1896 it covered the whole of what were considered to be the cultivated parts of Great Britain. The published date given below is often some years later than the surveyed date. Before 1938, all OS maps were based on the Cassini Projection, with independent surveys of a single county or group of counties, giving rise to significant inaccuracies in outlying areas.

**Map Name(s) and Date(s)**



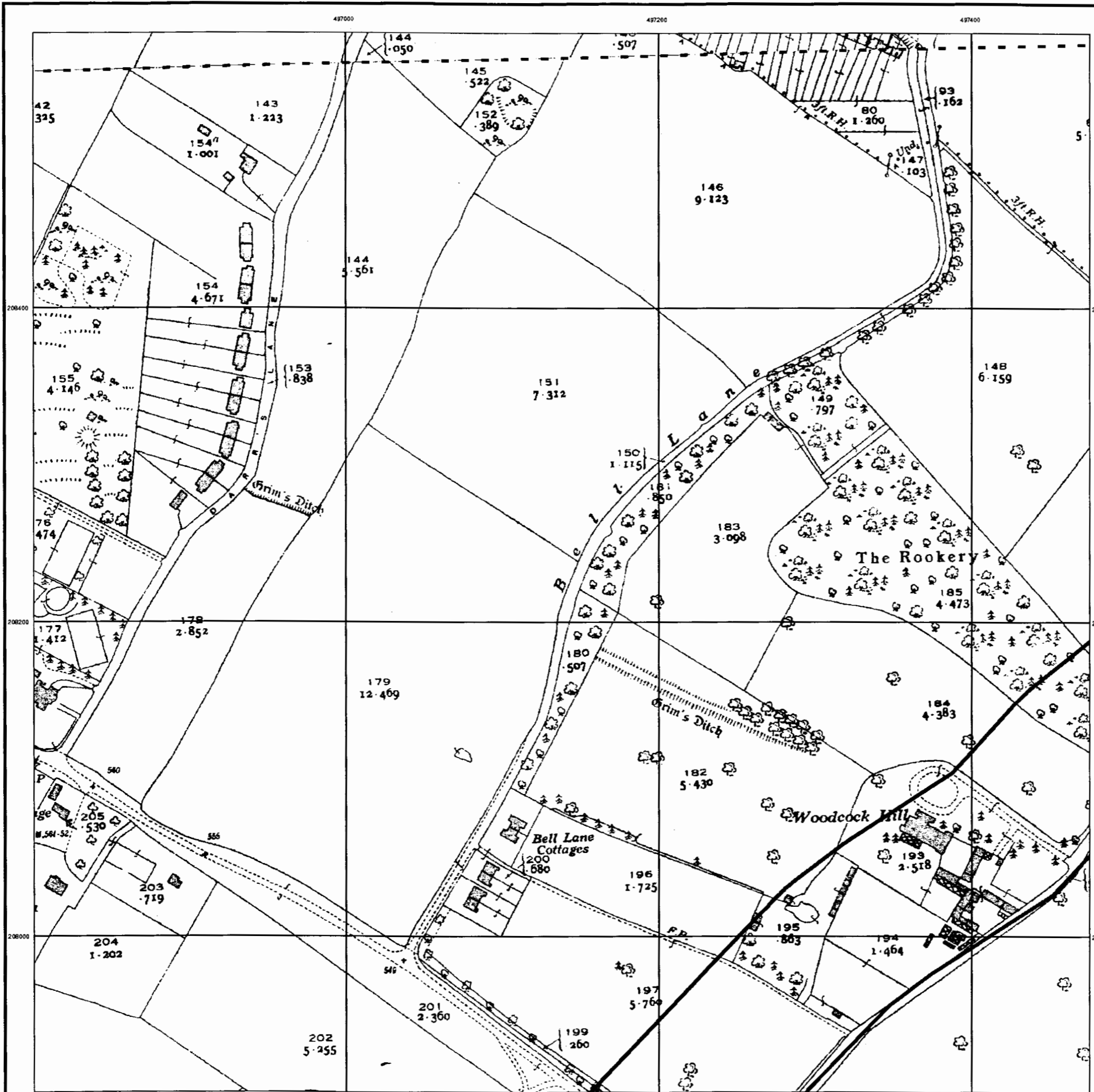
**Historical Map - Segment A6**



**Order Details**  
 Order Number: 24409966\_1\_1  
 Customer Ref: S02627  
 National Grid Reference: 497510, 207890  
 Slice: A  
 Site Area (Ha): 15.22  
 Search Buffer (m): 100

**Site Details**  
 Caretakers House, Egerton Rothesay School, Durrants Lane, Berkhamstead, BERKHAMSTED, Hertfordshire, HP4 3UJ

**LANDMARK** Information Group  
 Tel: 0870 850 6670  
 Fax: 0870 850 6671  
 Web: www.envirocheck.co.uk



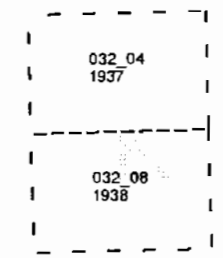
© Crown copyright and Landmark Information Group Limited 2008. All Rights Reserved.



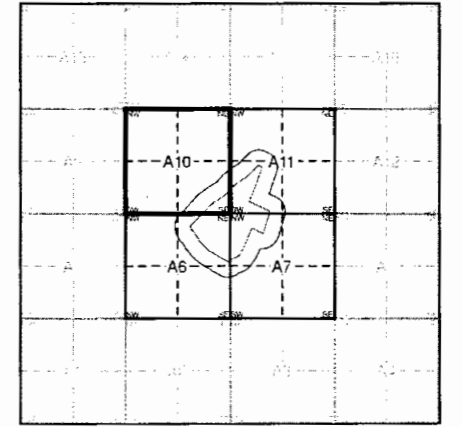
**Hertfordshire**  
**Published 1937 - 1938**  
**Source map scale - 1:2,500**

The historical maps shown were reproduced from maps predominantly held at the scale adopted for England, Wales and Scotland in the 1840's. In 1854 the 1:2,500 scale was adopted for mapping urban areas and by 1896 it covered the whole of what were considered to be the cultivated parts of Great Britain. The published date given below is often some years later than the surveyed date. Before 1938, all OS maps were based on the Cassini Projection, with independent surveys of a single county or group of counties, giving rise to significant inaccuracies in outlying areas.

**Map Name(s) and Date(s)**



**Historical Map - Segment A10**



**Order Details**

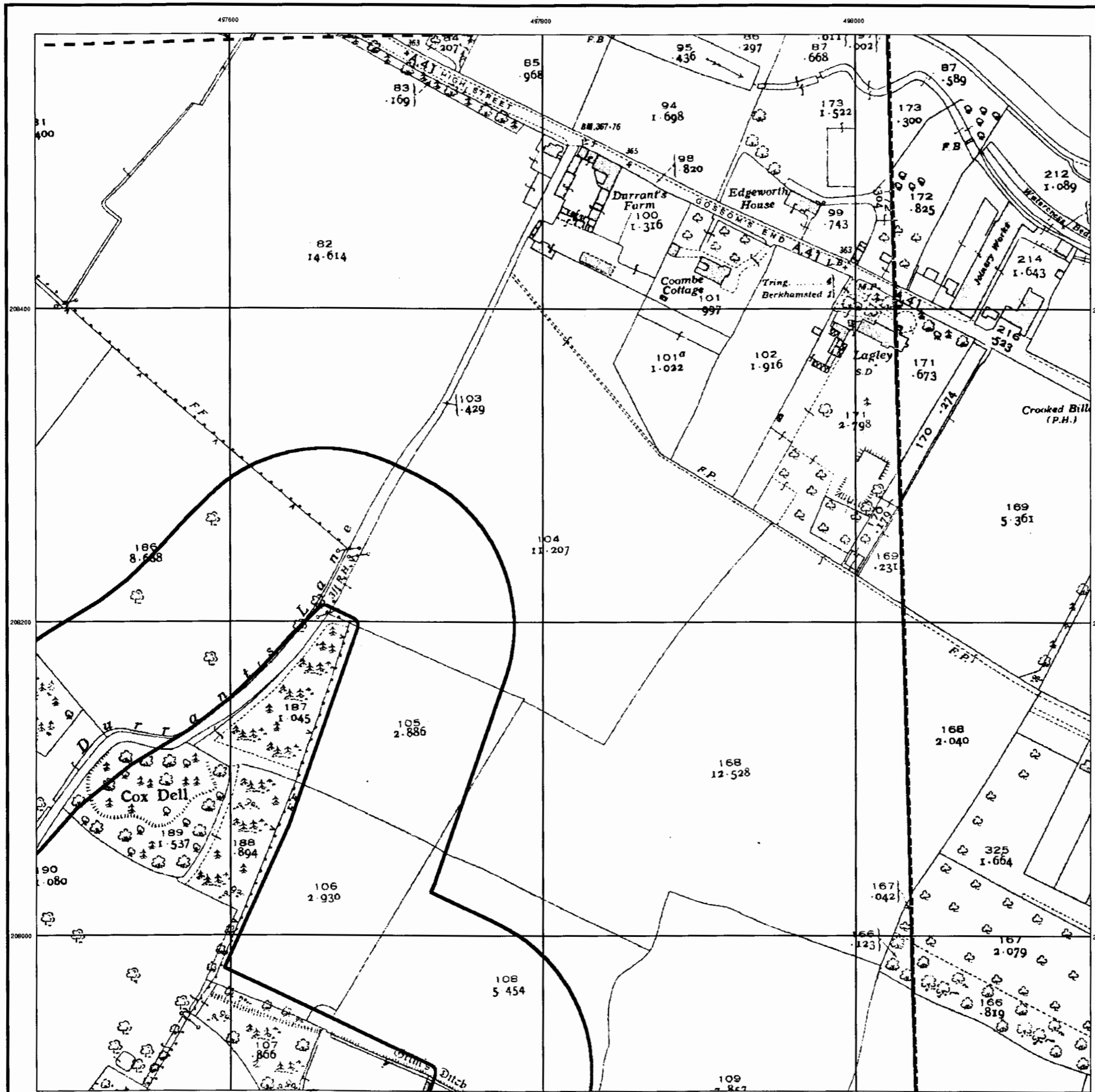
Order Number: 24409966\_1\_1  
 Customer Ref: S02627  
 National Grid Reference: 497510, 207890  
 Slice: A  
 Site Area (Ha): 15.22  
 Search Buffer (m): 100

**Site Details**

Caretakers House, Egerton Rothesay School, Durrants Lane, Berkhamstead, BERKHAMSTED, Hertfordshire, HP4 3UJ



Tel: 0870 850 6670  
 Fax: 0870 850 6671  
 Web: www.envirocheck.co.uk



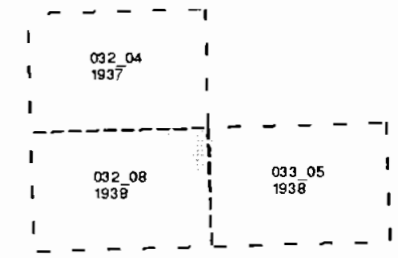
© Crown copyright and Landmark Information Group Limited 2008. All Rights Reserved.



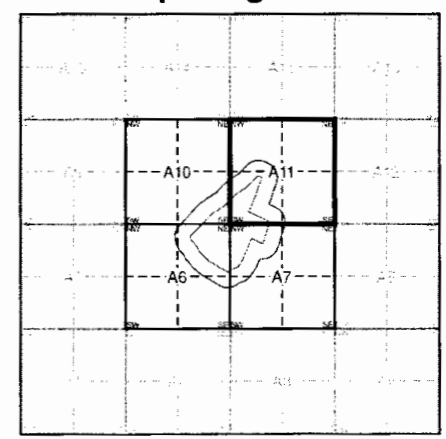
**Hertfordshire**  
**Published 1937 - 1938**  
**Source map scale - 1:2,500**

The historical maps shown were reproduced from maps predominantly held at the scale adopted for England, Wales and Scotland in the 1840's. In 1854 the 1:2,500 scale was adopted for mapping urban areas and by 1896 it covered the whole of what were considered to be the cultivated parts of Great Britain. The published date given below is often some years later than the surveyed date. Before 1938, all OS maps were based on the Cassini Projection, with independent surveys of a single county or group of counties, giving rise to significant inaccuracies in outlying areas.

**Map Name(s) and Date(s)**



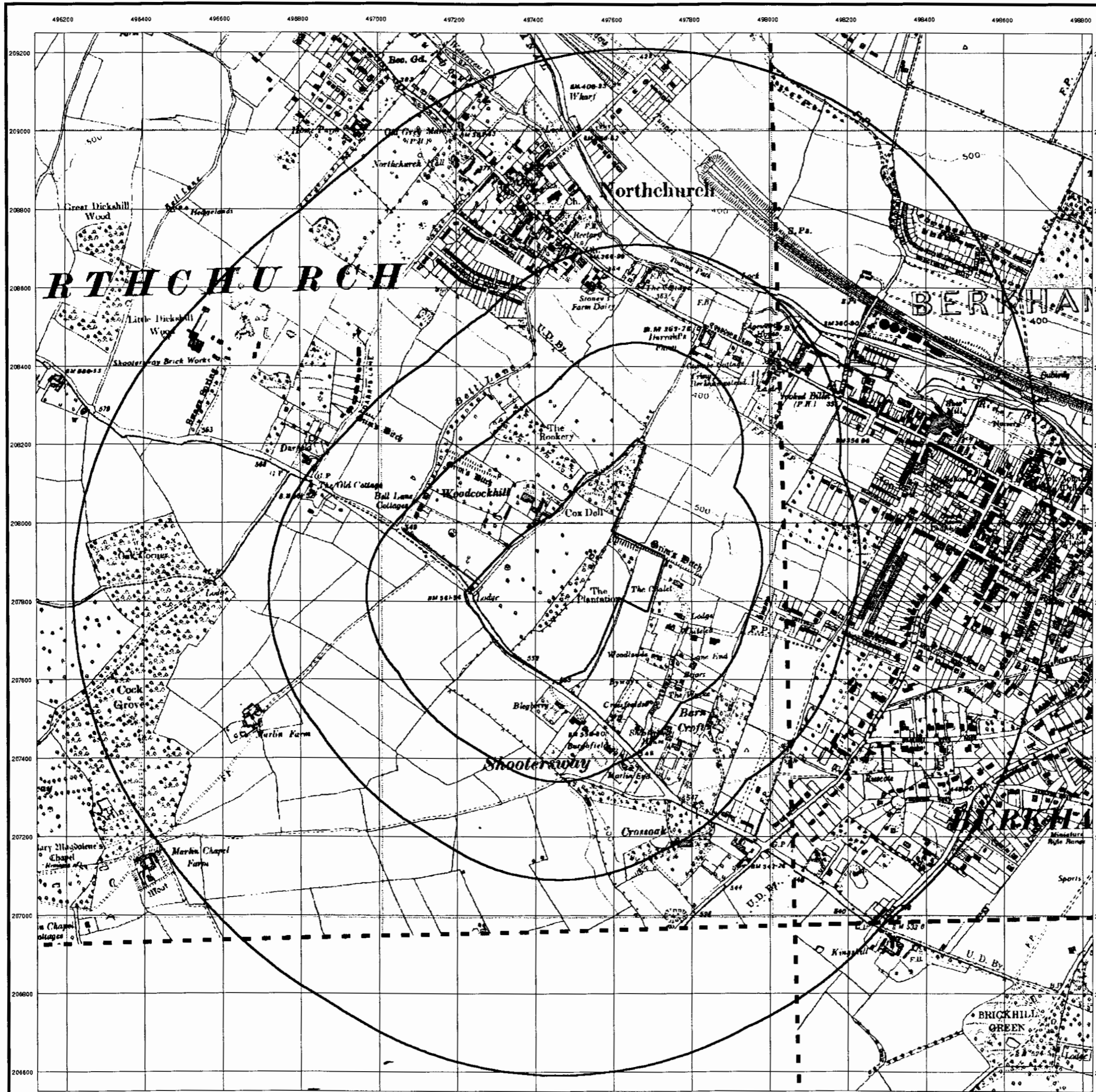
**Historical Map - Segment A11**



**Order Details**  
 Order Number: 24409966\_1\_1  
 Customer Ref: S02627  
 National Grid Reference: 497510, 207890  
 Slice: A  
 Site Area (Ha): 15.22  
 Search Buffer (m): 100

**Site Details**  
 Caretakers House, Egerton Rothesay School, Durrants Lane, Berkhamstead, BERKHAMSTED, Hertfordshire, HP4 3UJ

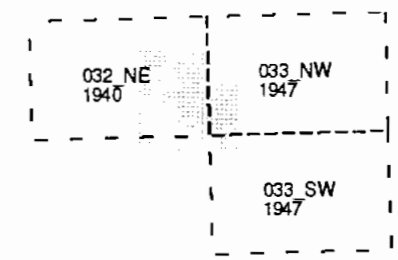
**LANDMARK** Information Group  
 Tel: 0870 850 6670  
 Fax: 0870 850 6671  
 Web: www.envirocheck.co.uk



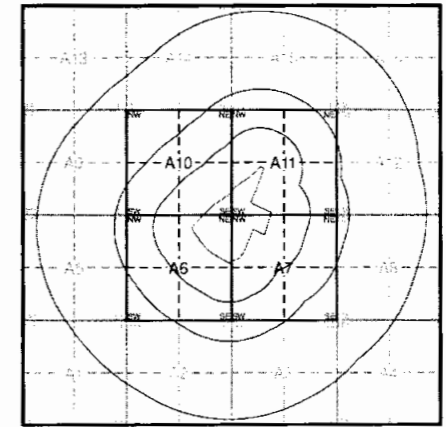
**Hertfordshire**  
**Published 1940 - 1947**  
**Source map scale - 1:10,560**

The historical maps shown were reproduced from maps predominantly held at the scale adopted for England, Wales and Scotland in the 1840's. In 1854 the 1:2,500 scale was adopted for mapping urban areas; these maps were used to update the 1:10,560 maps. The published date given therefore is often some years later than the surveyed date. Before 1938, all OS maps were based on the Cassini Projection, with independent surveys of a single county or group of counties, giving rise to significant inaccuracies in outlying areas. In the late 1940's, a Provisional Edition was produced, which updated the 1:10,560 mapping from a number of sources. The maps appear unfinished - with all military camps and other strategic sites removed. These maps were initially overprinted with the National Grid. In 1970, the first 1:10,000 maps were produced using the Transverse Mercator Projection. The revision process continued until recently, with new editions appearing every 10 years or so for urban areas.

**Map Name(s) and Date(s)**



**Historical Map - Slice A**



**Order Details**

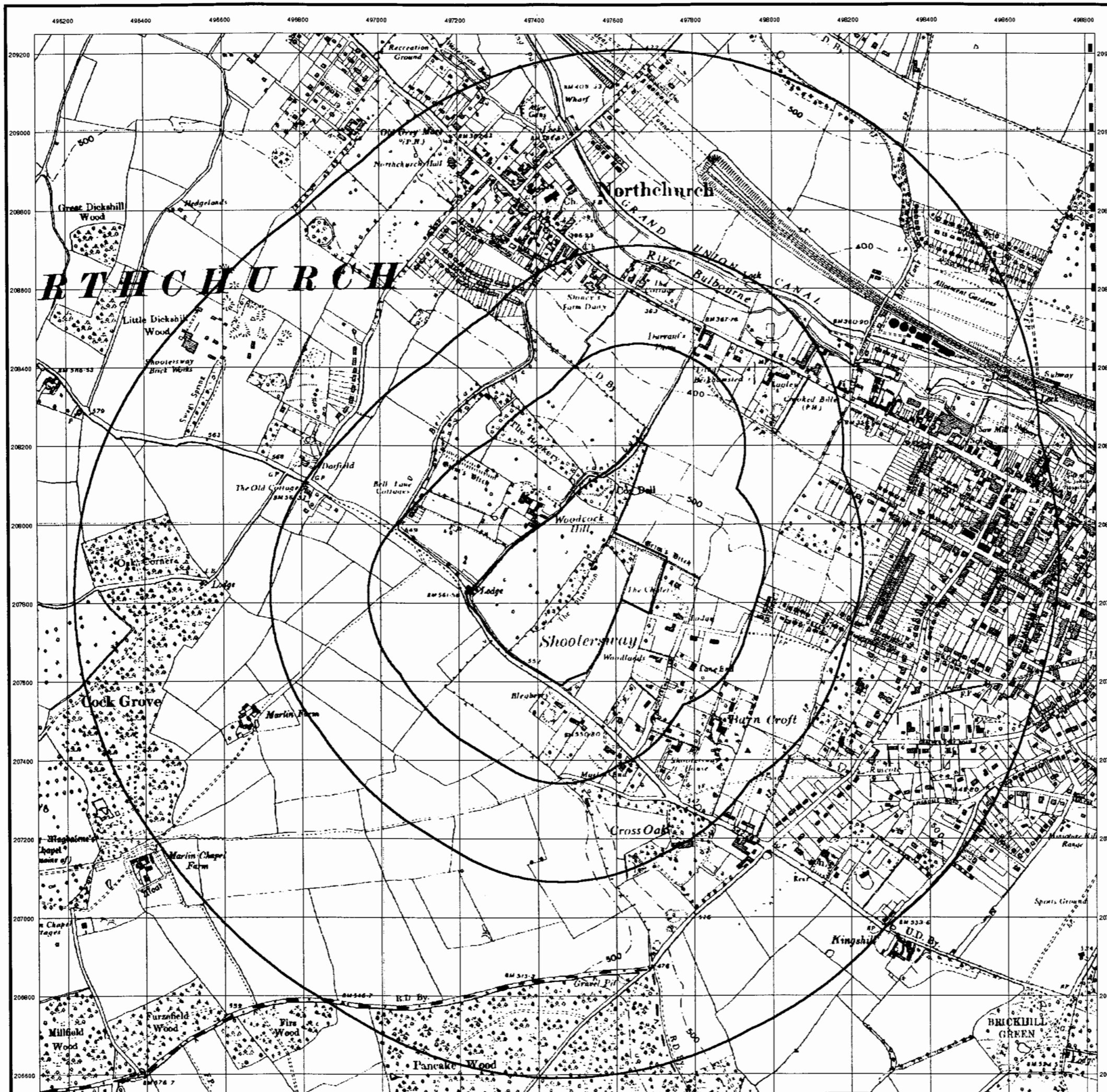
Order Number: 24409966\_1\_1  
 Customer Ref: S02627  
 National Grid Reference: 497510, 207890  
 Slice: A  
 Site Area (Ha): 15.22  
 Search Buffer (m): 1000

**Site Details**

Caretakers House, Egerton Rothersey School, Durrants Lane, Berkhamstead, BERKHAMSTED, Hertfordshire, HP4 3UJ



Tel: 0870 850 6670  
 Fax: 0870 850 6671  
 Web: www.envirocheck.co.uk



© Crown copyright and Landmark Information Group Limited 2008. All Rights Reserved.




**Buckinghamshire  
Published 1950**

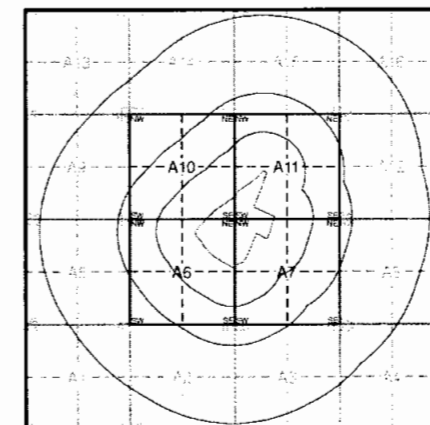
**Source map scale - 1:10,560**

The historical maps shown were reproduced from maps predominantly held at the scale adopted for England, Wales and Scotland in the 1840's. In 1854 the 1:2,500 scale was adopted for mapping urban areas; these maps were used to update the 1:10,560 maps. The published date given therefore is often some years later than the surveyed date. Before 1938, all OS maps were based on the Cassini Projection, with independent surveys of a single county or group of counties, giving rise to significant inaccuracies in outlying areas. In the late 1940's, a Provisional Edition was produced, which updated the 1:10,560 mapping from a number of sources. The maps appear unfinished - with all military camps and other strategic sites removed. These maps were initially overprinted with the National Grid. In 1970, the first 1:10,000 maps were produced using the Transverse Mercator Projection. The revision process continued until recently, with new editions appearing every 10 years or so for urban areas.

**Map Name(s) and Date(s)**



**Historical Map - Slice A**



**Order Details**

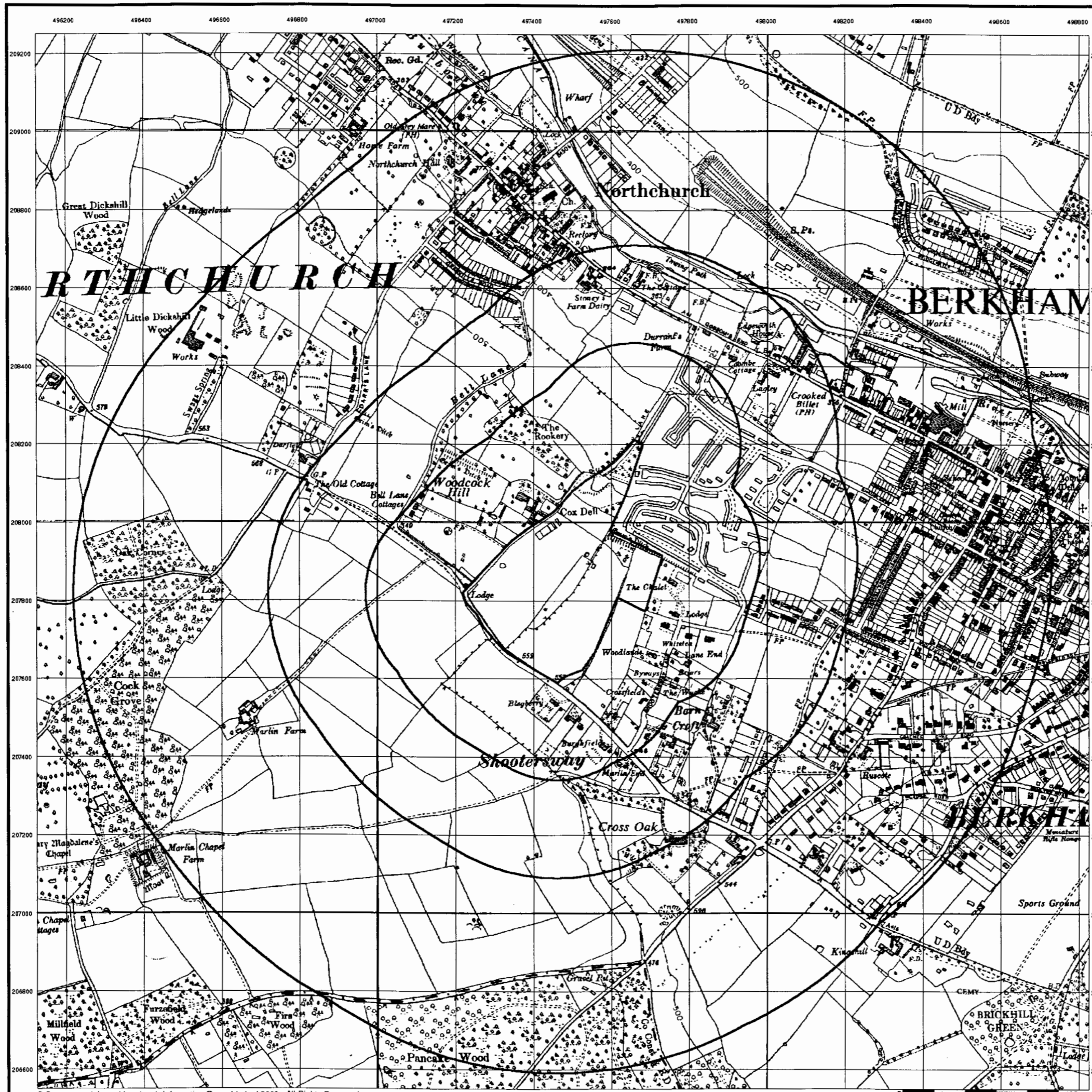
Order Number: 24409966\_1\_1  
 Customer Ref: S02627  
 National Grid Reference: 497510, 207890  
 Slice: A  
 Site Area (Ha): 15.22  
 Search Buffer (m): 1000

**Site Details**

Caretakers House, Egerton Rothesay School, Durrants Lane, Berkhamstead, BERKHAMSTED, Hertfordshire, HP4 3UJ



Tel: 0870 850 6670  
 Fax: 0870 850 6671  
 Web: www.envirocheck.co.uk



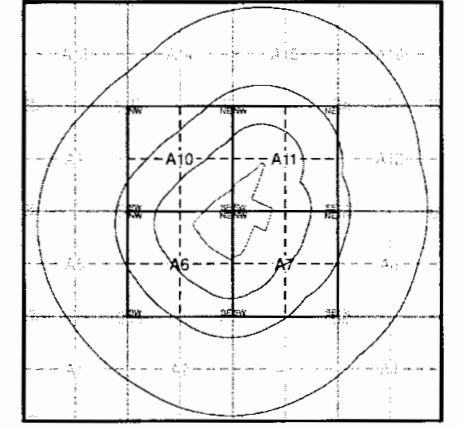
**Ordnance Survey Plan  
Published 1960  
Source map scale - 1:10,560**

The historical maps shown were reproduced from maps predominantly held at the scale adopted for England, Wales and Scotland in the 1840's. In 1854 the 1:2,500 scale was adopted for mapping urban areas; these maps were used to update the 1:10,560 maps. The published date given therefore is often some years later than the surveyed date. Before 1938, all OS maps were based on the Cassini Projection, with independent surveys of a single county or group of counties, giving rise to significant inaccuracies in outlying areas. In the late 1940's, a Provisional Edition was produced, which updated the 1:10,560 mapping from a number of sources. The maps appear unfinished - with all military camps and other strategic sites removed. These maps were initially overprinted with the National Grid. In 1970, the first 1:10,000 maps were produced using the Transverse Mercator Projection. The revision process continued until recently, with new editions appearing every 10 years or so for urban areas.

**Map Name(s) and Date(s)**



**Historical Map - Slice A**



**Order Details**

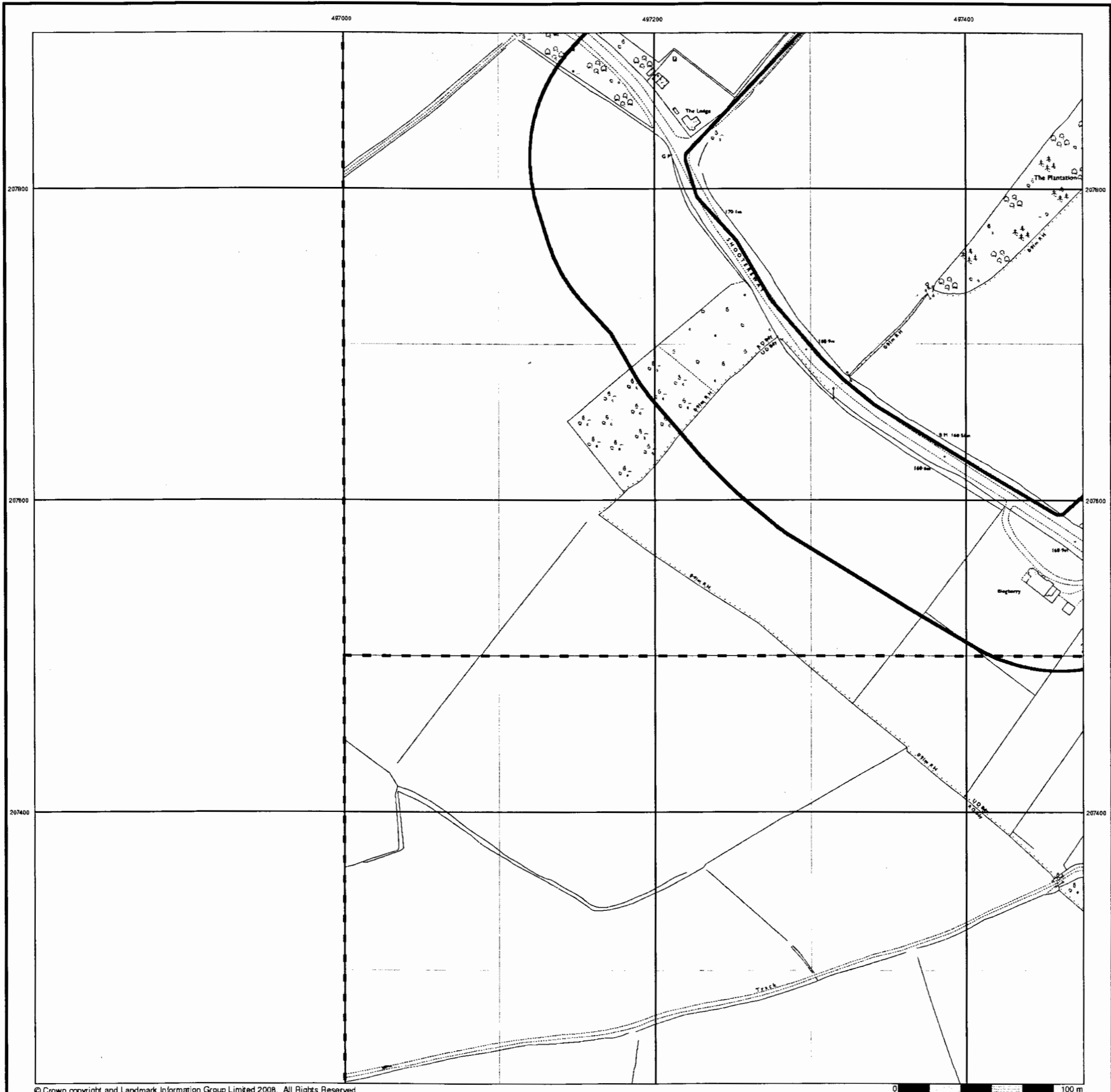
Order Number: 24409966\_1\_1  
 Customer Ref: S02627  
 National Grid Reference: 497510, 207890  
 Slice: A  
 Site Area (Ha): 15.22  
 Search Buffer (m): 1000

**Site Details**

Caretakers House, Egerton Rothersey School, Durrants Lane, Berkhamstead, BERKHAMSTED, Hertfordshire, HP4 3UJ



Tel: 0870 850 6670  
 Fax: 0870 850 6671  
 Web: www.envirocheck.co.uk



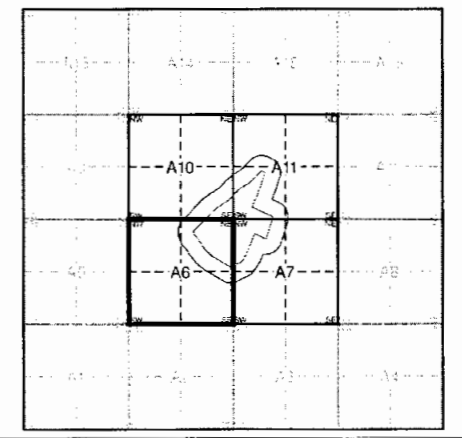
**Ordnance Survey Plan  
Published 1970  
Source map scale - 1:1,250**

The historical maps shown were reproduced from maps predominantly held at the scale adopted for England, Wales and Scotland in the 1840's. In 1854 the 1:2,500 scale was adopted for mapping urban areas and by 1896 it covered the whole of what were considered to be the cultivated parts of Great Britain. The published date given below is often some years later than the surveyed date. Before 1938, all OS maps were based on the Cassini Projection, with independent surveys of a single county or group of counties, giving rise to significant inaccuracies in outlying areas.

**Map Name(s) and Date(s)**

- SP9707NW  
1970
- SP9707SW  
1970

**Historical Map - Segment A6**



**Order Details**

Order Number: 24409966\_1\_1  
 Customer Ref: S02627  
 National Grid Reference: 497510, 207890  
 Slice: A  
 Site Area (Ha): 15.22  
 Search Buffer (m): 100

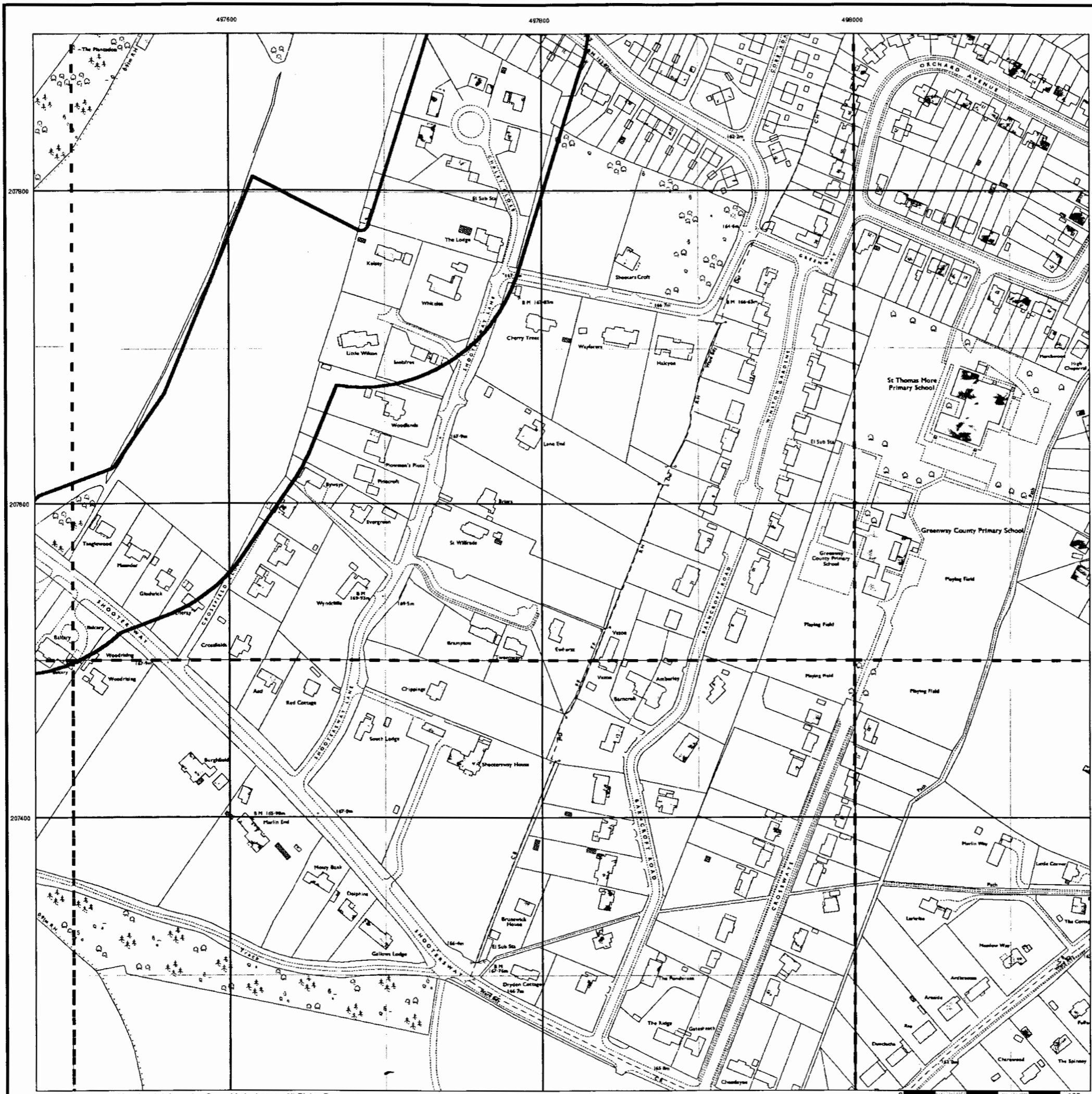
**Site Details**

Caretakers House, Egerton Rothesay School, Durrants Lane, Berkhamstead, BERKHAMSTED, Hertfordshire, HP4 3UJ



Tel: 0870 850 6670  
 Fax: 0870 850 6671  
 Web: www.envirocheck.co.uk





**Ordnance Survey Plan  
Published 1970**

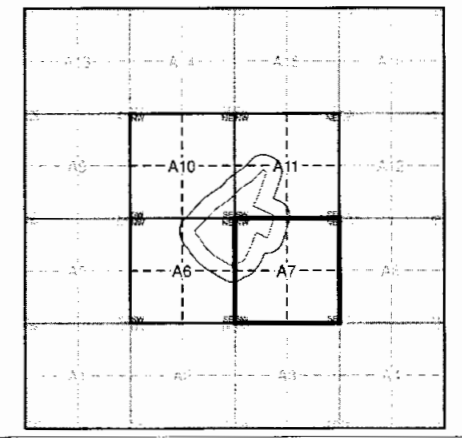
**Source map scale - 1:1,250**

The historical maps shown were reproduced from maps predominantly held at the scale adopted for England, Wales and Scotland in the 1840's. In 1854 the 1:2,500 scale was adopted for mapping urban areas and by 1896 it covered the whole of what were considered to be the cultivated parts of Great Britain. The published date given below is often some years later than the surveyed date. Before 1938, all OS maps were based on the Cassini Projection, with independent surveys of a single county or group of counties, giving rise to significant inaccuracies in outlying areas.

**Map Name(s) and Date(s)**

|                  |                  |                  |
|------------------|------------------|------------------|
| SP9707NW<br>1970 | SP9707NE<br>1970 | SP9807NW<br>1970 |
| SP9707SW<br>1970 | SP9707SE<br>1970 | SP9807SW<br>1970 |

**Historical Map - Segment A7**



**Order Details**

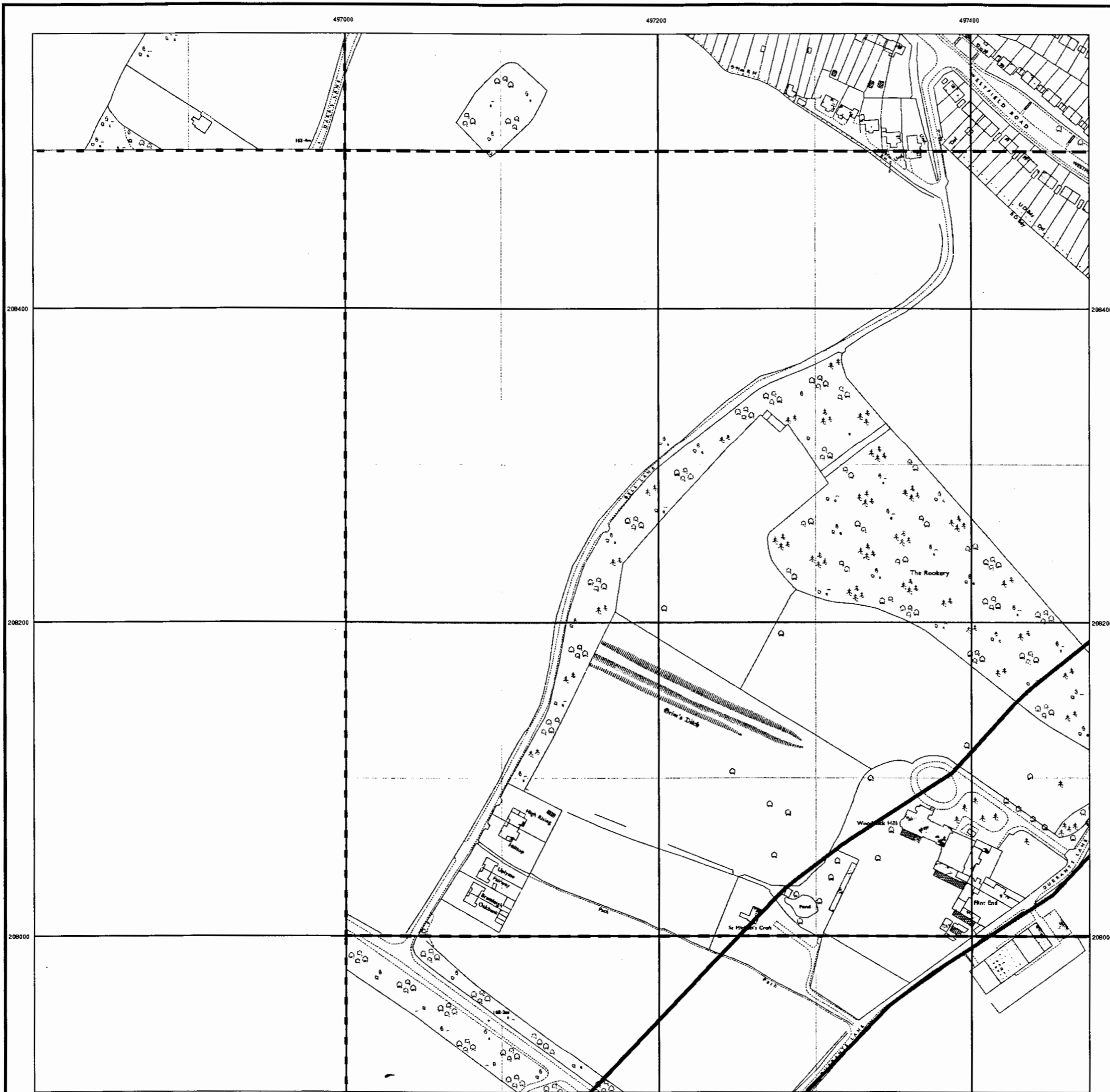
Order Number: 24409966\_1\_1  
 Customer Ref: S02627  
 National Grid Reference: 497510, 207890  
 Slice: A  
 Site Area (Ha): 15.22  
 Search Buffer (m): 100

**Site Details**

Caretakers House, Egerton Rothesay School, Durrants Lane, Berkhamstead, BERKHAMSTED, Hertfordshire, HP4 3UJ



Tel: 0870 850 6670  
 Fax: 0870 850 6671  
 Web: www.envirocheck.co.uk



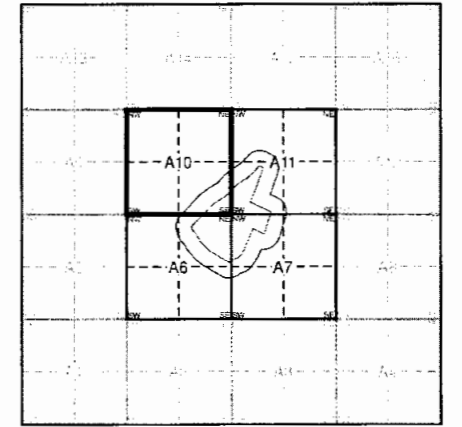
**Ordnance Survey Plan  
Published 1970  
Source map scale - 1:1,250**

The historical maps shown were reproduced from maps predominantly held at the scale adopted for England, Wales and Scotland in the 1840's. In 1854 the 1:2,500 scale was adopted for mapping urban areas and by 1896 it covered the whole of what were considered to be the cultivated parts of Great Britain. The published date given below is often some years later than the surveyed date. Before 1938, all OS maps were based on the Cassini Projection, with independent surveys of a single county or group of counties, giving rise to significant inaccuracies in outlying areas.

**Map Name(s) and Date(s)**

SP9608NE 1970  
SP9708NW 1970  
SP9708SW 1970  
SP9707NW 1970

**Historical Map - Segment A10**



**Order Details**

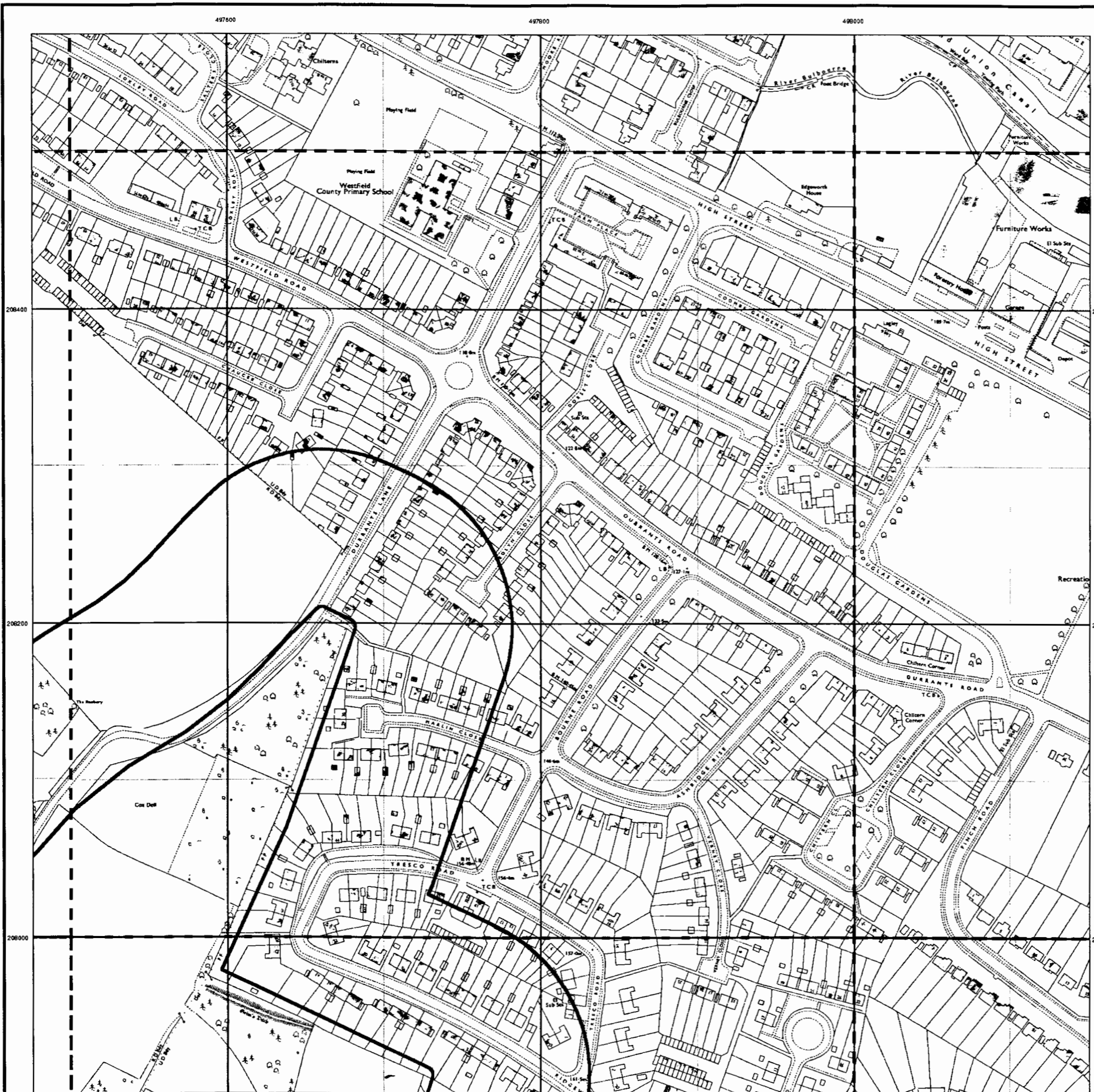
Order Number: 24409966\_1\_1  
Customer Ref: S02627  
National Grid Reference: 497510, 207890  
Slice: A  
Site Area (Ha): 15.22  
Search Buffer (m): 100

**Site Details**

Caretakers House, Egerton Rothesay School, Durrants Lane, Berkhamstead, BERKHAMSTED, Hertfordshire, HP4 3UJ



Tel: 0870 850 6670  
Fax: 0870 850 6671  
Web: www.envirocheck.co.uk



**Ordnance Survey Plan  
Published 1970**

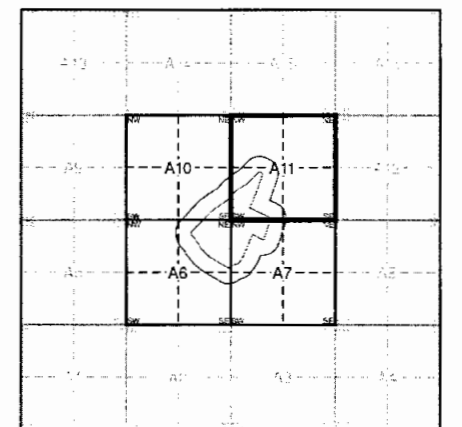
**Source map scale - 1:1,250**

The historical maps shown were reproduced from maps predominantly held at the scale adopted for England, Wales and Scotland in the 1840's. In 1854 the 1:2,500 scale was adopted for mapping urban areas and by 1896 it covered the whole of what were considered to be the cultivated parts of Great Britain. The published date given below is often some years later than the surveyed date. Before 1938, all OS maps were based on the Cassini Projection, with independent surveys of a single county or group of counties, giving rise to significant inaccuracies in outlying areas.

**Map Name(s) and Date(s)**

|          |          |          |
|----------|----------|----------|
| SP9708NW | SP9708NE | SP9808NW |
| 1970     | 1970     | 1970     |
| SP9708SW | SP9708SE | SP9808SW |
| 1970     | 1970     | 1970     |
| SP9707NW | SP9707NE | SP9807NW |
| 1970     | 1970     | 1970     |

**Historical Map - Segment A11**



**Order Details**

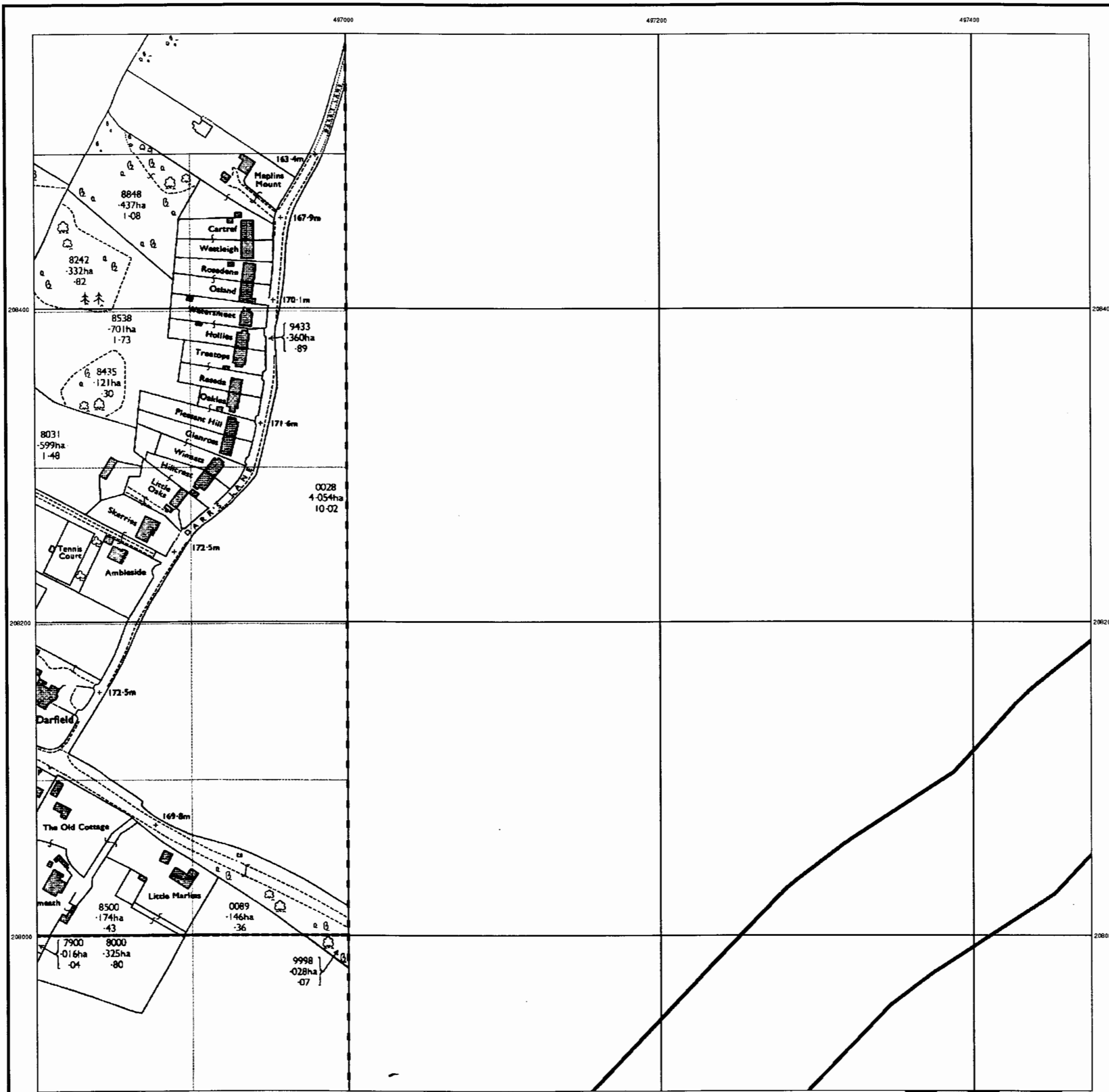
Order Number: 24409966\_1\_1  
 Customer Ref: S02627  
 National Grid Reference: 497510, 207890  
 Slice: A  
 Site Area (Ha): 15.22  
 Search Buffer (m): 100

**Site Details**

Caretakers House, Egerton Rothesay School, Durrants Lane, Berkhamstead, BERKHAMSTED, Hertfordshire, HP4 3UJ



Tel: 0870 850 6670  
 Fax: 0870 850 6671  
 Web: www.envirocheck.co.uk



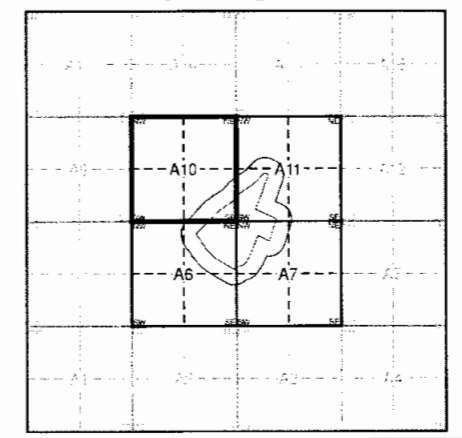
**Ordnance Survey Plan  
Published 1976 - 1977  
Source map scale - 1:2,500**

The historical maps shown were reproduced from maps predominantly held at the scale adopted for England, Wales and Scotland in the 1840's. In 1854 the 1:2,500 scale was adopted for mapping urban areas and by 1896 it covered the whole of what were considered to be the cultivated parts of Great Britain. The published date given below is often some years later than the surveyed date. Before 1938, all OS maps were based on the Cassini Projection, with independent surveys of a single county or group of counties, giving rise to significant inaccuracies in outlying areas.

**Map Name(s) and Date(s)**

|        |      |
|--------|------|
| SP9608 | 1977 |
| SP9607 | 1976 |

**Historical Map - Segment A10**



**Order Details**

Order Number: 24409966\_1\_1  
 Customer Ref: S02627  
 National Grid Reference: 497510, 207890  
 Slice: A  
 Site Area (Ha): 15.22  
 Search Buffer (m): 100

**Site Details**

Caretakers House, Egerton Rothesay School, Durrants Lane, Berkhamstead, BERKHAMSTED, Hertfordshire, HP4 3UJ



Tel: 0870 850 6670  
 Fax: 0870 850 6671  
 Web: www.envirocheck.co.uk



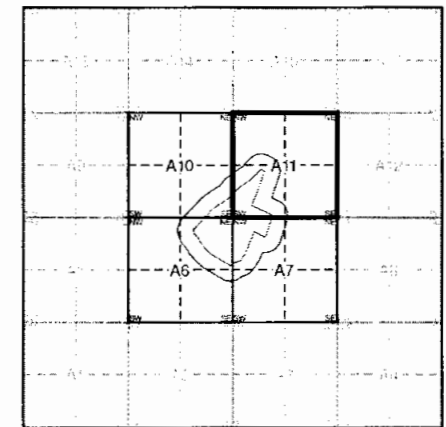
**Additional SIMs  
Published 1977 - 1990  
Source map scale - 1:1,250**

The SIM cards (Ordnance Survey's 'Survey of Information on Microfilm') are further, minor editions of mapping which were produced and published in between the main editions as an area was updated. They date from 1947 to 1994, and contain detailed information on buildings, roads and land-use. These maps were produced at both 1:2,500 and 1:1,250 scales.

**Map Name(s) and Date(s)**

|                  |                  |                  |
|------------------|------------------|------------------|
| SP9708NW<br>1985 | SP9708NE<br>1985 | SP9808NW<br>1980 |
|                  |                  | SP9808SW<br>1988 |
| SP9707NE<br>1977 | SP9807NW<br>1990 |                  |

**Historical Map - Segment A11**



**Order Details**

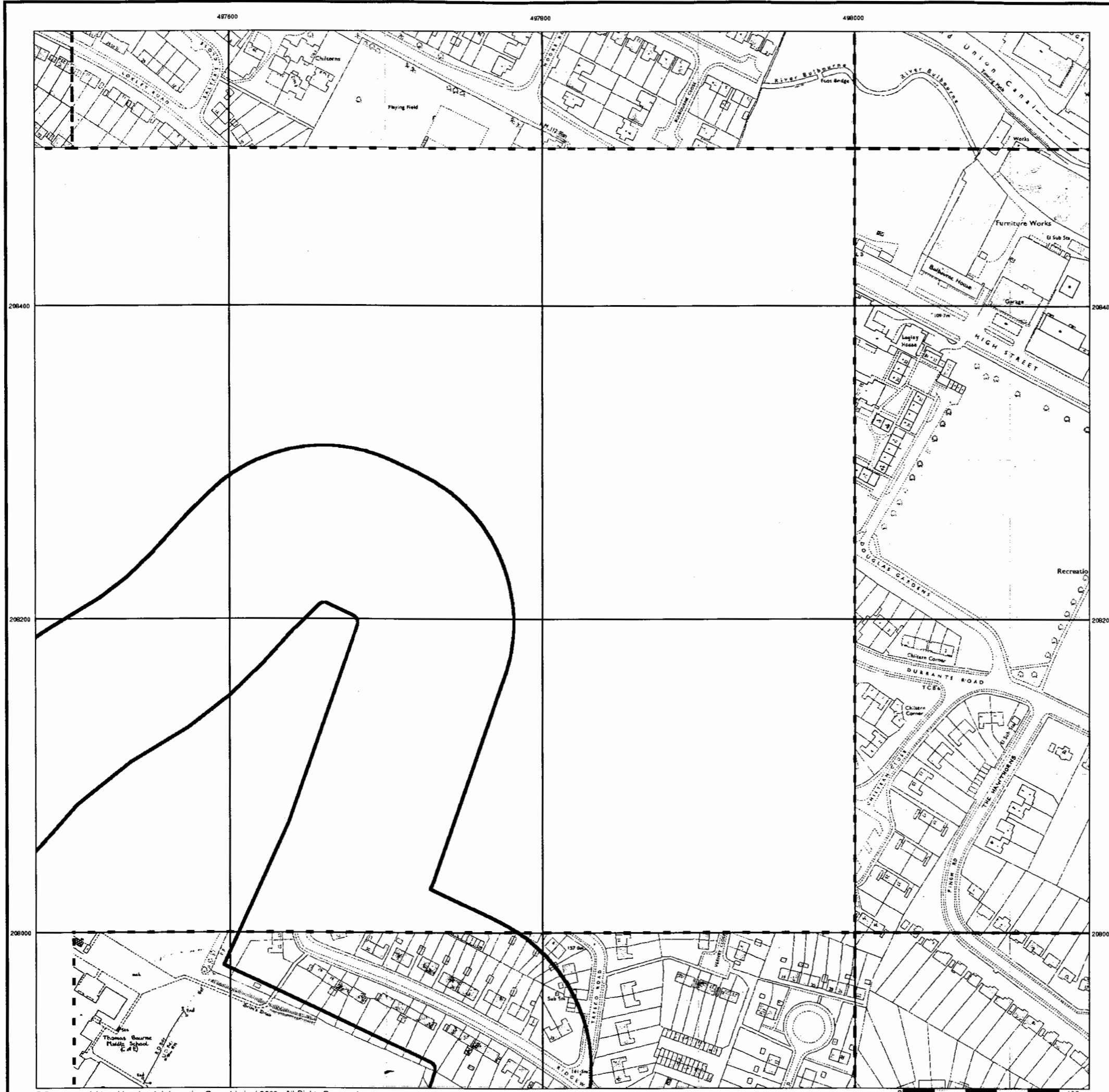
|                          |                |
|--------------------------|----------------|
| Order Number:            | 24409966_1_1   |
| Customer Ref:            | S02627         |
| National Grid Reference: | 497510, 207890 |
| Slice:                   | A              |
| Site Area (Ha):          | 15.22          |
| Search Buffer (m):       | 100            |

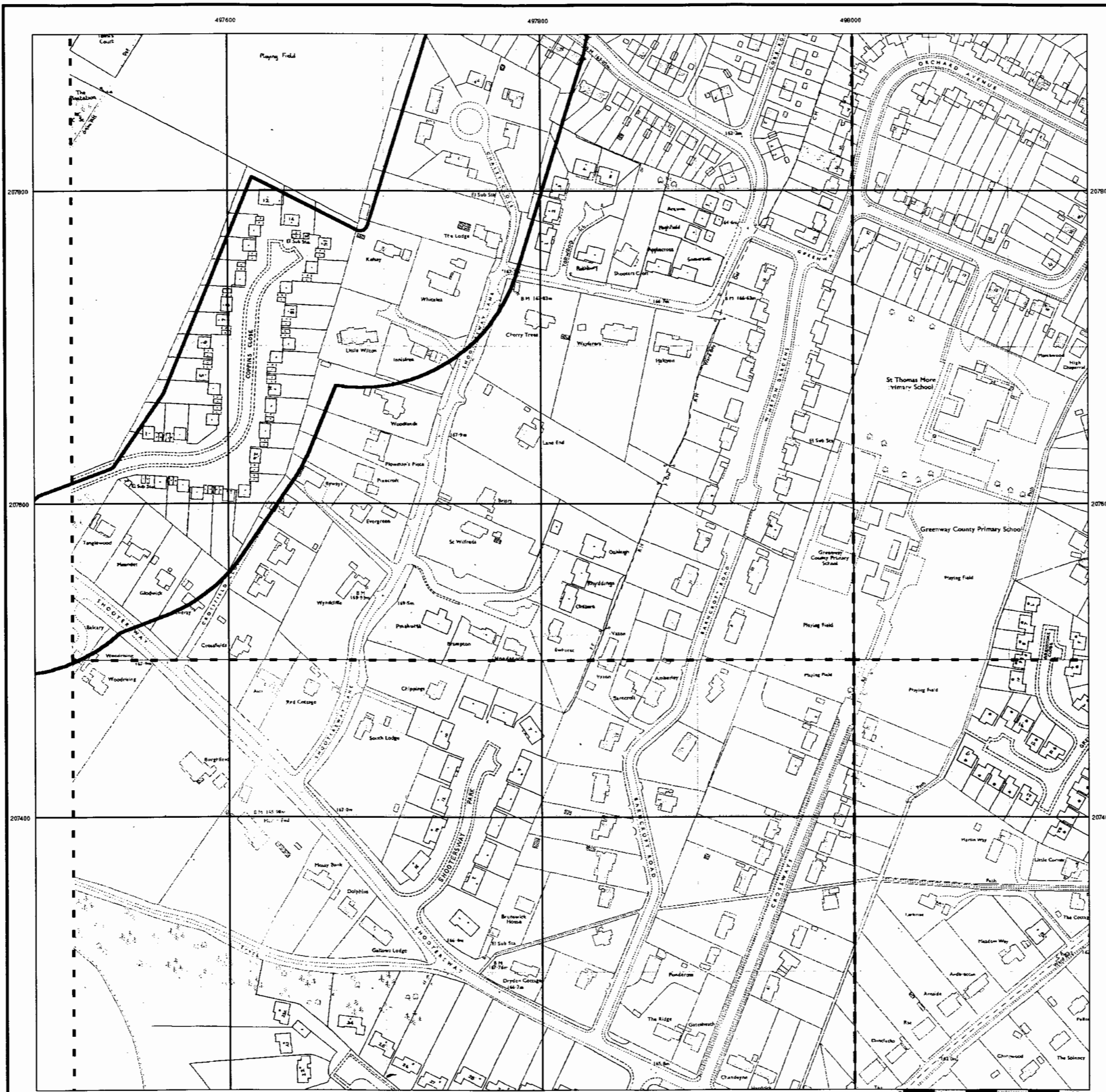
**Site Details**

Caretakers House, Egerton Rothesay School, Durrants Lane, Berkhamstead, BERKHAMSTED, Hertfordshire, HP4 3UJ



Tel: 0870 850 6670  
Fax: 0870 850 6671  
Web: www.envirocheck.co.uk





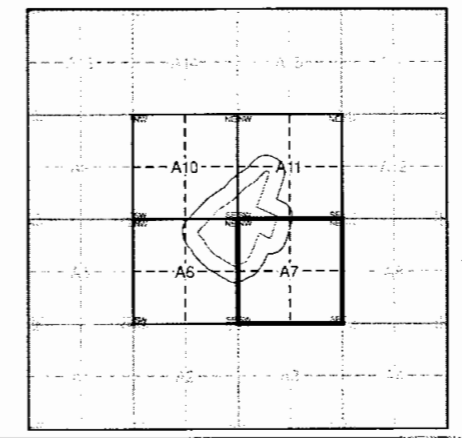
**Additional SIMs  
Published 1977 - 1990  
Source map scale - 1:1,250**

The SIM cards (Ordnance Survey's 'Survey of Information on Microfilm') are further, minor editions of mapping which were produced and published in between the main editions as an area was updated. They date from 1947 to 1994, and contain detailed information on buildings, roads and land-use. These maps were produced at both 1:2,500 and 1:1,250 scales.

**Map Name(s) and Date(s)**

|                  |                  |
|------------------|------------------|
| SP9707NE<br>1977 | SP9807NW<br>1990 |
| SP9707SE<br>1980 | SP9807SW<br>1987 |

**Historical Map - Segment A7**



**Order Details**

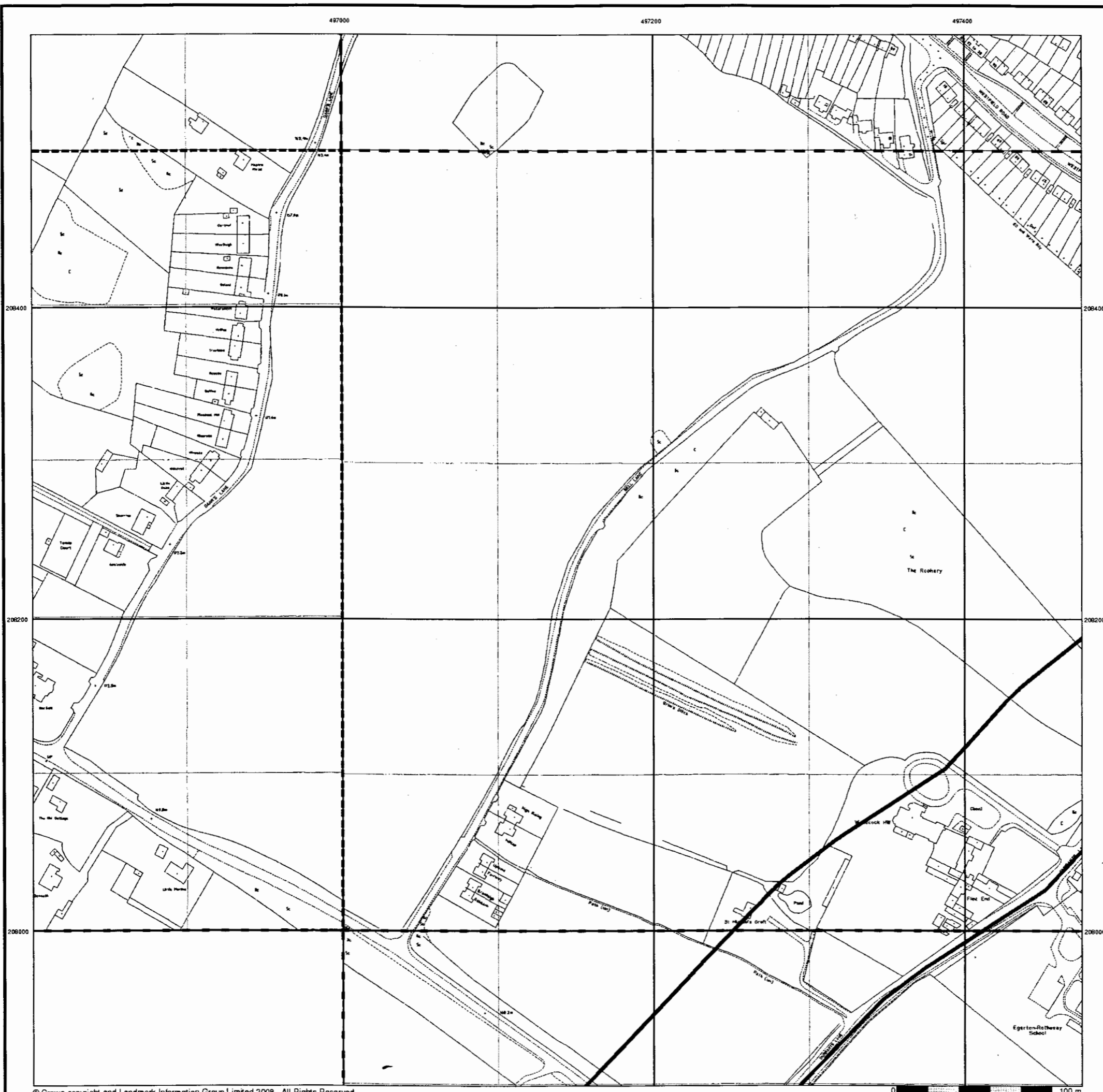
Order Number: 24409966\_1\_1  
 Customer Ref: S02627  
 National Grid Reference: 497510, 207890  
 Slice: A  
 Site Area (Ha): 15.22  
 Search Buffer (m): 100

**Site Details**

Caretakers House, Egerton Rothesay School, Durrants Lane, Berkhamstead, BERKHAMSTED, Hertfordshire, HP4 3UJ



Tel: 0870 850 6670  
 Fax: 0870 850 6671  
 Web: www.envirocheck.co.uk



**Large-Scale National Grid Data  
Published 1993**

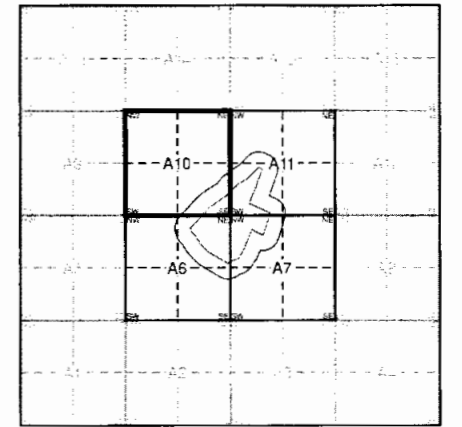
**Source map scale - 1:1,250**

'Large Scale National Grid Data' superseded SIM cards (Ordnance Survey's 'Survey of Information on Microfilm') in 1992, and continued to be produced until 1999. These maps were the fore-runners of digital mapping and so provide detailed information on houses and roads, but tend to show less topographic features such as vegetation. These maps were produced at both 1:2,500 and 1:1,250 scales.

**Map Name(s) and Date(s)**

|          |          |
|----------|----------|
| SP9608NE | SP9708NW |
| 1993     | 1993     |
| SP9608SE | SP9708SW |
| 1993     | 1993     |
| SP9707NW |          |
| 1993     |          |

**Historical Map - Segment A10**



**Order Details**

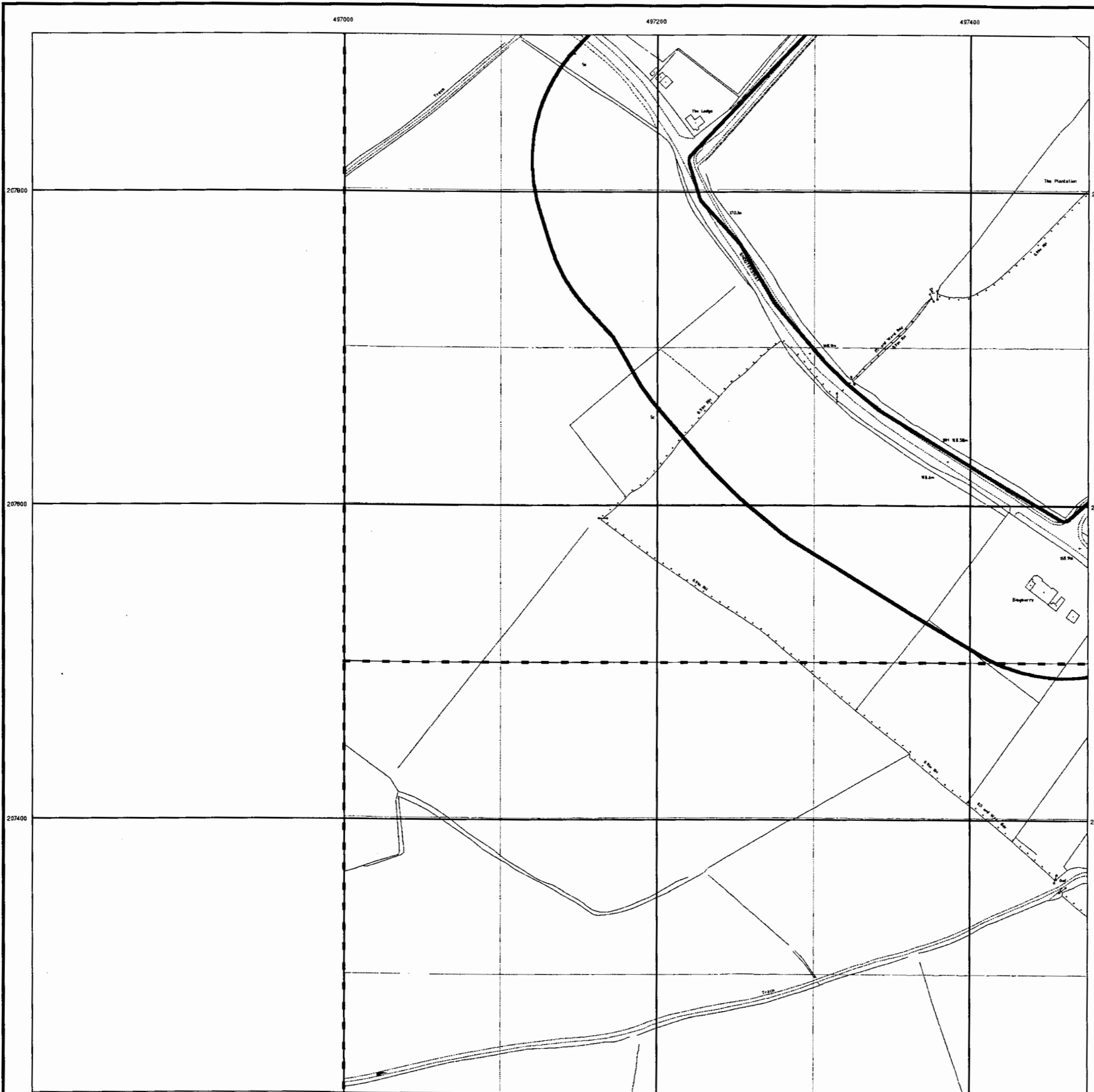
|                          |                |
|--------------------------|----------------|
| Order Number:            | 24409966_1_1   |
| Customer Ref:            | S02627         |
| National Grid Reference: | 497510, 207890 |
| Slice:                   | A              |
| Site Area (Ha):          | 15.22          |
| Search Buffer (m):       | 100            |

**Site Details**

Caretakers House, Egerton Rothesay School, Durrants Lane, Berkhamstead, BERKHAMSTED, Hertfordshire, HP4 3UJ



Tel: 0870 850 6670  
Fax: 0870 850 6671  
Web: www.envirocheck.co.uk



© Crown copyright and Landmark Information Group Limited 2008. All Rights Reserved.

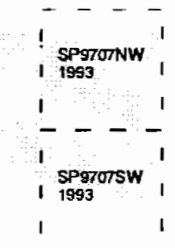


**Large-Scale National Grid Data  
Published 1993**

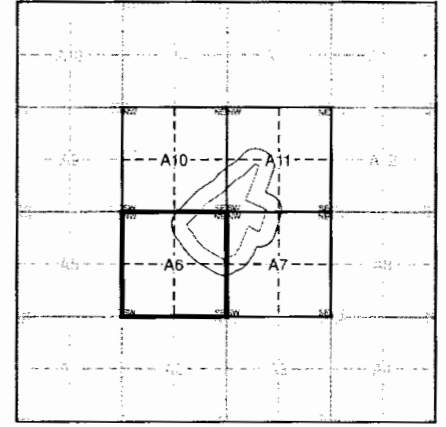
**Source map scale - 1:1,250**

'Large Scale National Grid Data' superseded SIM cards (Ordnance Survey's 'Survey of Information on Microfilm') in 1992, and continued to be produced until 1999. These maps were the fore-runners of digital mapping and so provide detailed information on houses and roads, but tend to show less topographic features such as vegetation. These maps were produced at both 1:2,500 and 1:1,250 scales.

**Map Name(s) and Date(s)**



**Historical Map - Segment A6**



**Order Details**

Order Number: 24409966\_1\_1  
 Customer Ref: S02627  
 National Grid Reference: 497510, 207890  
 Slice: A  
 Site Area (Ha): 15.22  
 Search Buffer (m): 100

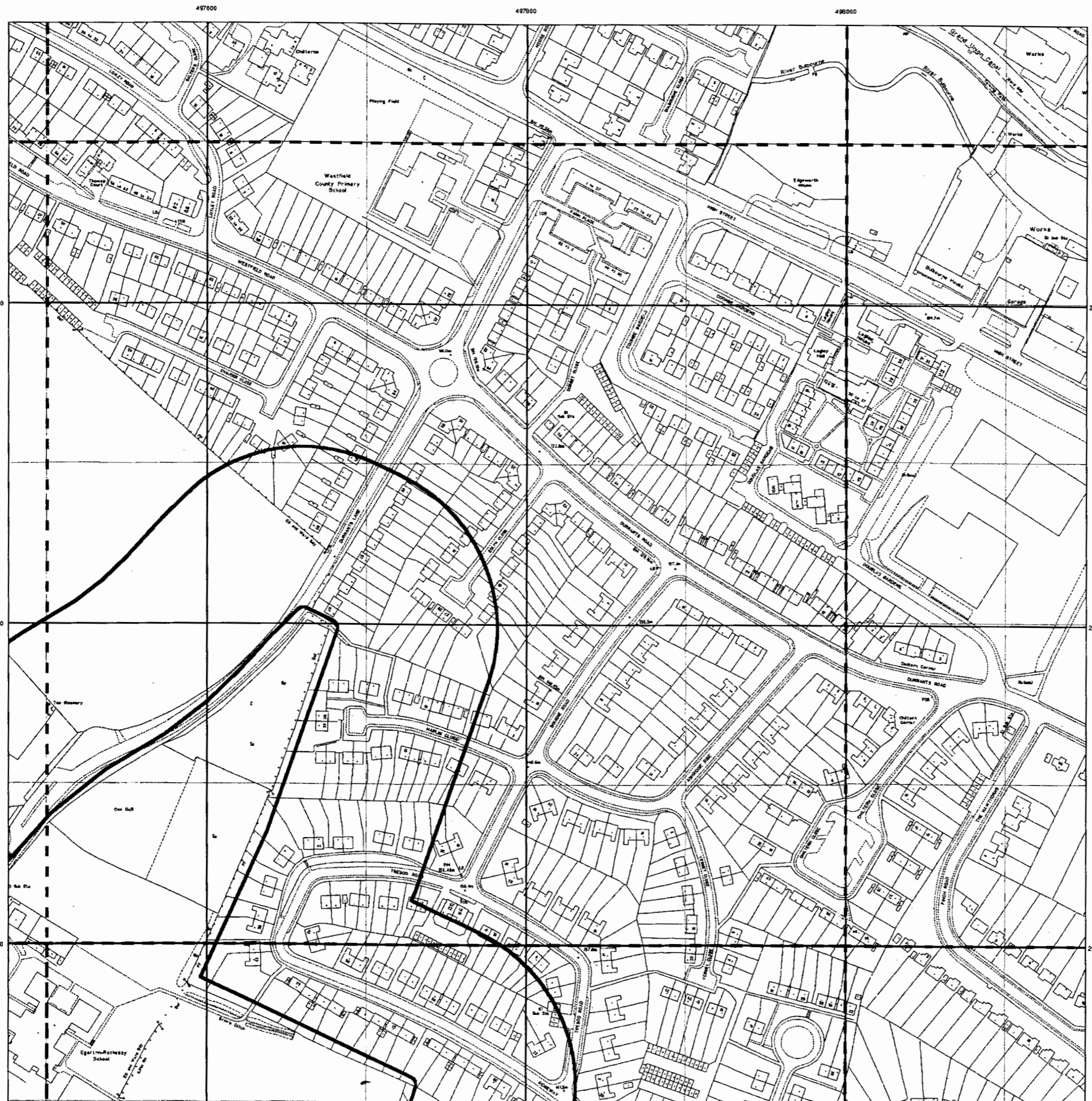
**Site Details**

Caretakers House, Egerton Rothesay School, Durrants Lane, Berkhamstead, BERKHAMSTED, Hertfordshire, HP4 3UJ



Tel: 0870 850 6670  
 Fax: 0870 850 6671  
 Web: www.envirocheck.co.uk





© Crown copyright and Landmark Information Group Limited 2008. All Rights Reserved.



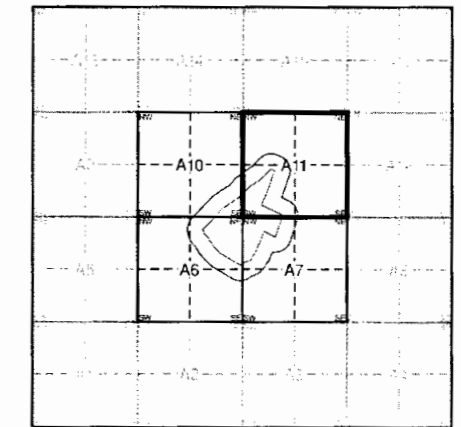
**Large-Scale National Grid Data  
Published 1993  
Source map scale - 1:1,250**

'Large Scale National Grid Data' superseded SIM cards (Ordnance Survey's 'Survey of Information on Microfilm') in 1992, and continued to be produced until 1999. These maps were the fore-runners of digital mapping and so provide detailed information on houses and roads, but tend to show less topographic features such as vegetation. These maps were produced at both 1:2,500 and 1:1,250 scales.

**Map Name(s) and Date(s)**

|                          |      |      |      |
|--------------------------|------|------|------|
| 3P9708NWSP9708NEP9808NW  | 1993 | 1993 | 1993 |
| 3P9708SWSP9708SESP9808SW | 1993 | 1993 | 1993 |
| 3P9707NWSP9707NEP9807NW  | 1993 | 1993 | 1993 |

**Historical Map - Segment A11**



**Order Details**

Order Number: 24409966\_1\_1  
 Customer Ref: S02627  
 National Grid Reference: 497510, 207890  
 Slice: A  
 Site Area (Ha): 15.22  
 Search Buffer (m): 100

**Site Details**

Caretakers House, Egerton Rothesay School, Durrants Lane, Berkhamstead, BERKHAMSTED, Hertfordshire, HP4 3UJ



Tel: 0870 850 6670  
 Fax: 0870 850 6671  
 Web: www.envirocheck.co.uk





© Crown copyright. All Rights Reserved. Licence Number 100020245.



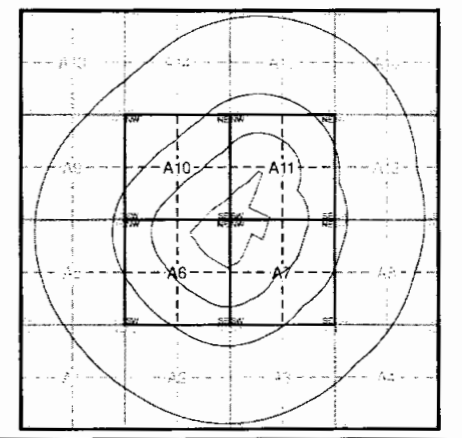
**10K Raster Mapping  
Published 1999  
Source map scale - 1:10,000**

The historical maps shown were produced from the Ordnance Survey's 1:10,000 colour raster mapping. These maps are derived from Landplan which replaced the old 1:10,000 maps originally published in 1970. The data is highly detailed showing buildings, fences and field boundaries as well as all roads, tracks and paths. Road names are also included together with the relevant road number and classification. Boundary information depiction includes county, unitary authority, district, civil parish and constituency.

**Map Name(s) and Date(s)**



**Historical Map - Slice A**



**Order Details**

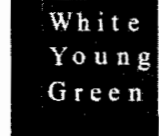
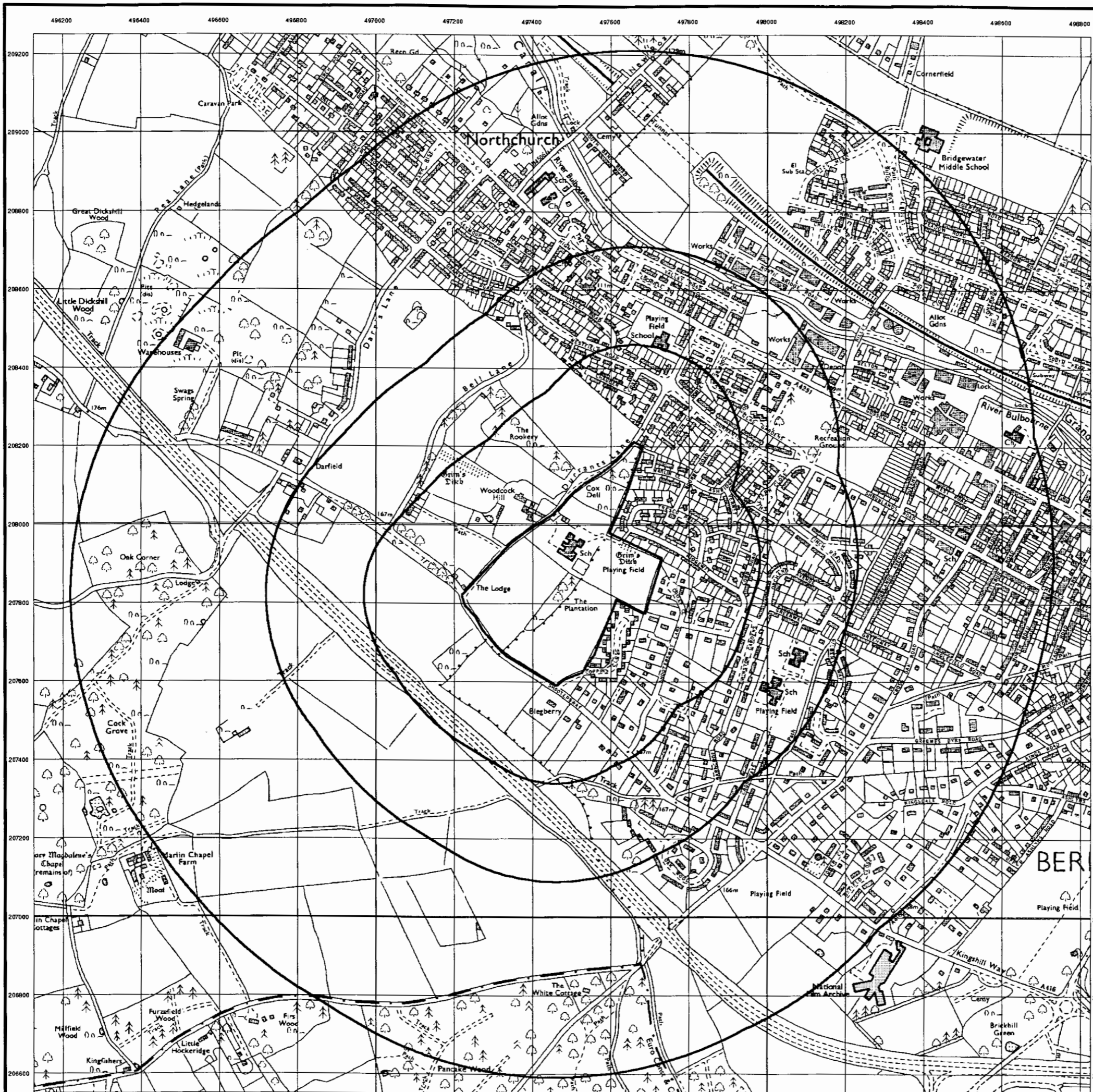
Order Number: 24409966\_1\_1  
 Customer Ref: S02627  
 National Grid Reference: 497510, 207890  
 Slice: A  
 Site Area (Ha): 15.22  
 Search Buffer (m): 1000

**Site Details**

Caretakers House, Egerton Rothesay School, Durrants Lane, Berkhamsted, BERKHAMSTED, Hertfordshire, HP4 3UJ




Tel: 0870 850 6670  
 Fax: 0870 850 6671  
 Web: www.envirocheck.co.uk



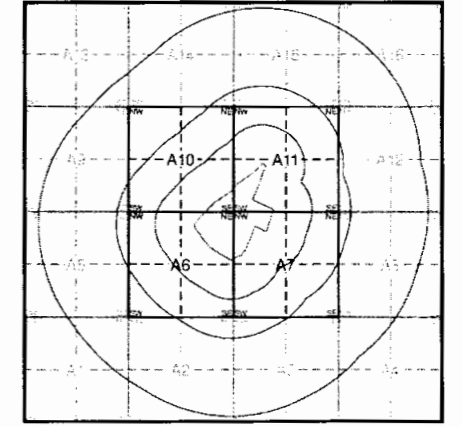
**Ordnance Survey Plan**  
**Published 1996**  
**Source map scale - 1:10,000**

The historical maps shown were reproduced from maps predominantly held at the scale adopted for England, Wales and Scotland in the 1840's. In 1854 the 1:2,500 scale was adopted for mapping urban areas; these maps were used to update the 1:10,560 maps. The published date given therefore is often some years later than the surveyed date. Before 1938, all OS maps were based on the Cassini Projection, with independent surveys of a single county or group of counties, giving rise to significant inaccuracies in outlying areas. In the late 1940's, a Provisional Edition was produced, which updated the 1:10,560 mapping from a number of sources. The maps appear unfinished - with all military camps and other strategic sites removed. These maps were initially overprinted with the National Grid. In 1970, the first 1:10,000 maps were produced using the Transverse Mercator Projection. The revision process continued until recently, with new editions appearing every 10 years or so for urban areas.

**Map Name(s) and Date(s)**



**Historical Map - Slice A**



**Order Details**

Order Number: 24409966\_1\_1  
 Customer Ref: S02627  
 National Grid Reference: 497510, 207890  
 Slice: A  
 Site Area (Ha): 15.22  
 Search Buffer (m): 1000

**Site Details**

Caretakers House, Egerton Rothersey School, Durrants Lane, Berkhamstead, BERKHAMSTED, Hertfordshire, HP4 3UJ



Tel: 0870 850 6670  
 Fax: 0870 850 6671  
 Web: www.envirocheck.co.uk





© Crown copyright. All Rights Reserved. Licence Number 100020245.



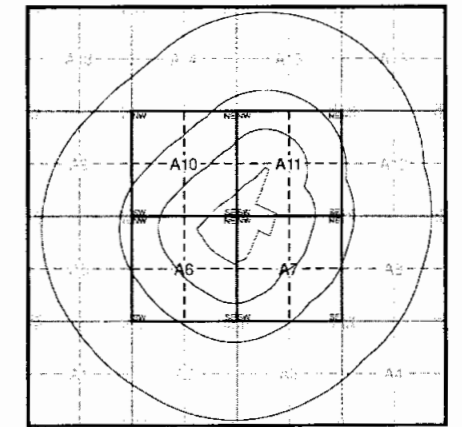
**10K Raster Mapping  
Published 2007  
Source map scale - 1:10,000**

The historical maps shown were produced from the Ordnance Survey's 1:10,000 colour raster mapping. These maps are derived from Landplan which replaced the old 1:10,000 maps originally published in 1970. The data is highly detailed showing buildings, fences and field boundaries as well as all roads, tracks and paths. Road names are also included together with the relevant road number and classification. Boundary information depiction includes county, unitary authority, district, civil parish and constituency.

**Map Name(s) and Date(s)**



**Historical Map - Slice A**



**Order Details**

Order Number: 24409966\_1\_1  
 Customer Ref: S02627  
 National Grid Reference: 497510, 207890  
 Slice: A  
 Site Area (Ha): 15.22  
 Search Buffer (m): 1000

**Site Details**

Caretakers House, Egerton Rothesay School, Durrants Lane, Berkhamsted, BERKHAMSTED, Hertfordshire, HP4 3UJ



Tel: 0870 850 6670  
 Fax: 0870 850 6671  
 Web: www.envirocheck.co.uk