

TRIBAL



South West Hertfordshire
Dacorum Borough Council
Three Rivers District Council
Watford Borough Council

Strategic Housing Land Availability Assessment

Final Report: Volume 4a (Mapping- Dacorum)

October 2008

Tribal Urban Studio Team in association with Atisreal

1 This volume

1.1.1 This document represents Volume 4a of the South West Hertfordshire Strategic Housing Land Availability Assessment, presenting the mapping of the sites in Dacorum Borough Council's area that passed the suitability and achievability tests. It does not include those sites rejected through the sieving process. The sites are mapped and referenced according to the settlements in which they are located.

1.1.2 The site schedules are ordered alphabetically by ward code thus:

AE Adeyfield East

ALD Aldbury and Wiggington

ASH Ashridge

AW Adeyfield West

BC Berkhamsted Castle

BEN Bennetts End

BE Berkhamsted East

BW Berkhamsted West

BOV Bovingdon

BOX Boxmoor

CH Corner Hall

CHA Chaulden

GAD Gadebridge

GH Grove Hill

HHC Hemel Hempstead Central

HSP Highfield St Pauls

KL Kings Langley

LG Leverstock Green

N Northchurch

NM Nash Mills

TC Tring Central

TE Tring East

TW Tring West

WA Watling

WE Warners End

WH Woodhall

1.1.3 Readers who wish to cross-reference the sites in Volume 4a with the Dacorum site schedules in Volume 3a should note that only those sites that were accepted are plotted on the maps. Rejected sites do not appear.

Ordnance Survey Licence

All mapping in this report is reproduced from the Ordnance Survey mapping with the permission of the Controller of Her Majesty's Stationery Office © Crown Copyright. Unauthorised reproduction infringes Crown copyright and may lead to prosecution or civil proceedings. Dacorum Borough Council Licence no.: 100081165304.

Project Title: South West Hertfordshire SHLAA

Project No. 101740

Scale 1:10,000 @ A3

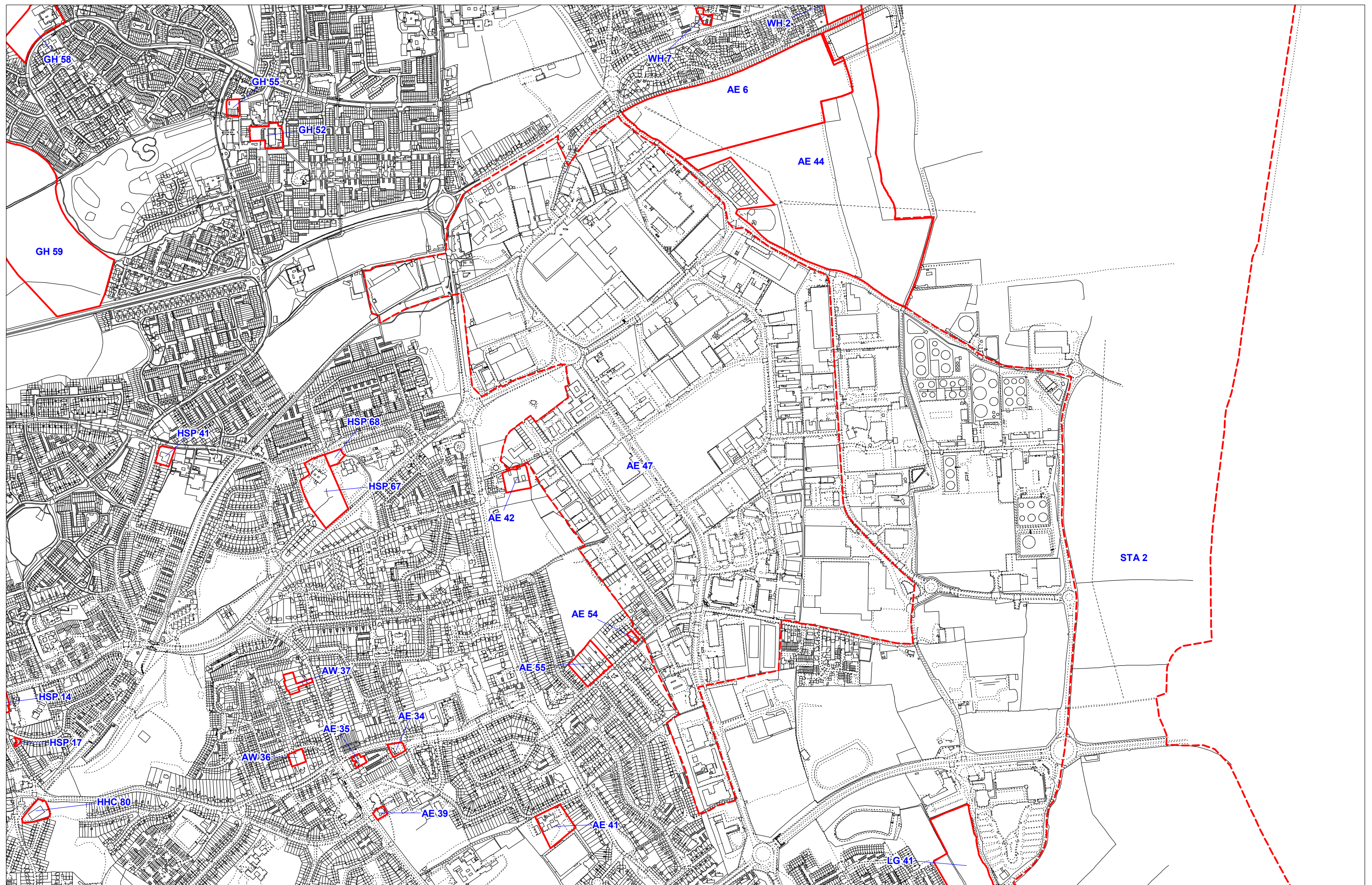


Client Dacorum District Council

Drawing Title: Adayfield East SHLAA Sites

Drawing No. 1

Date: 03 October 2008



Project Title: South West Hertfordshire SHLAA

Project No. 101740

Scale 1:7,500 @ A3

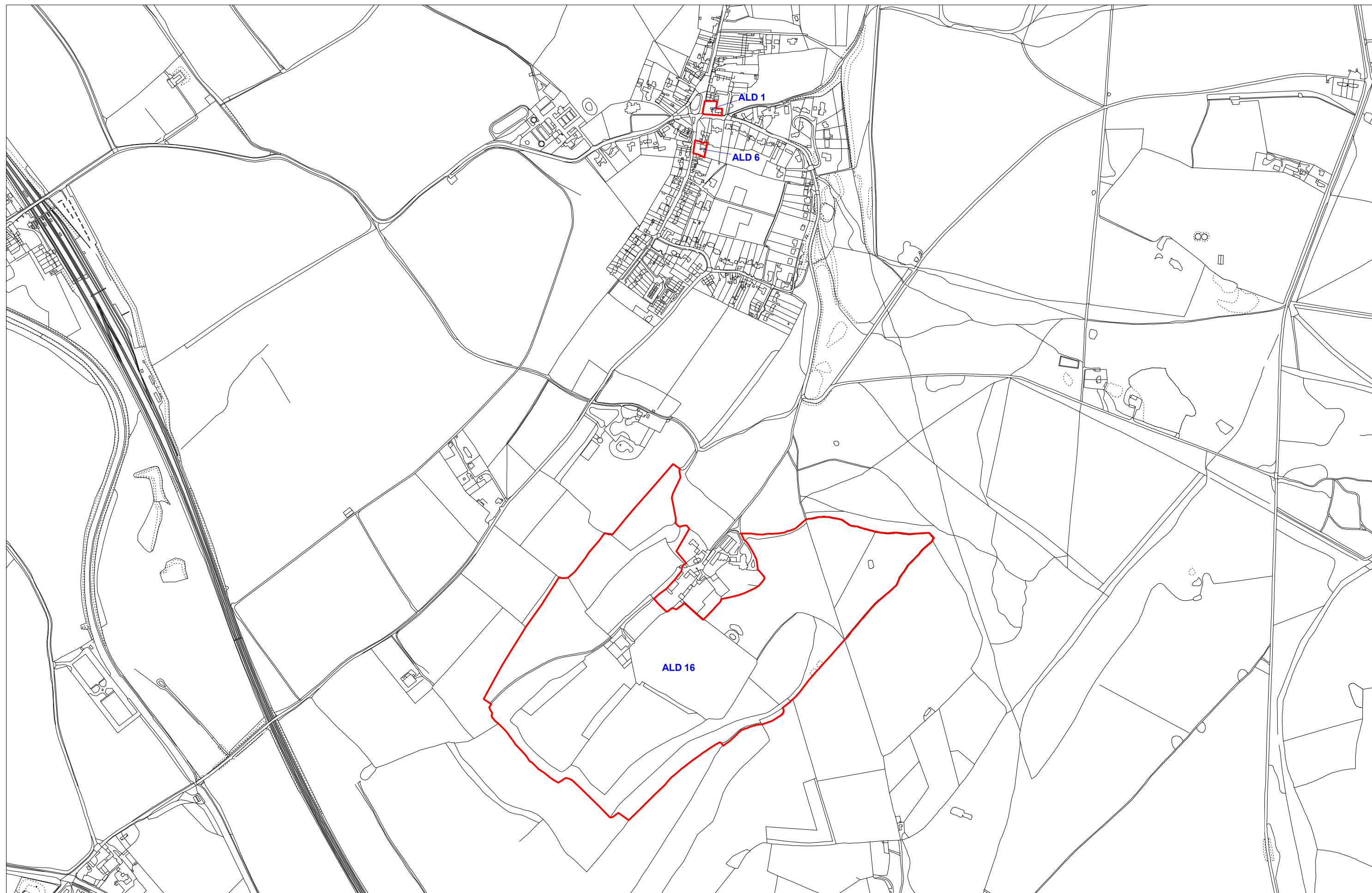


Client Dacorum District Council

Drawing Title: Aldbury & Wiggington SHLAA Sites

Drawing No. 1

Date: 03 October 2008



Project Title: South West Hertfordshire SHLAA

Project No. 101740

Scale 1:7,500 @ A3

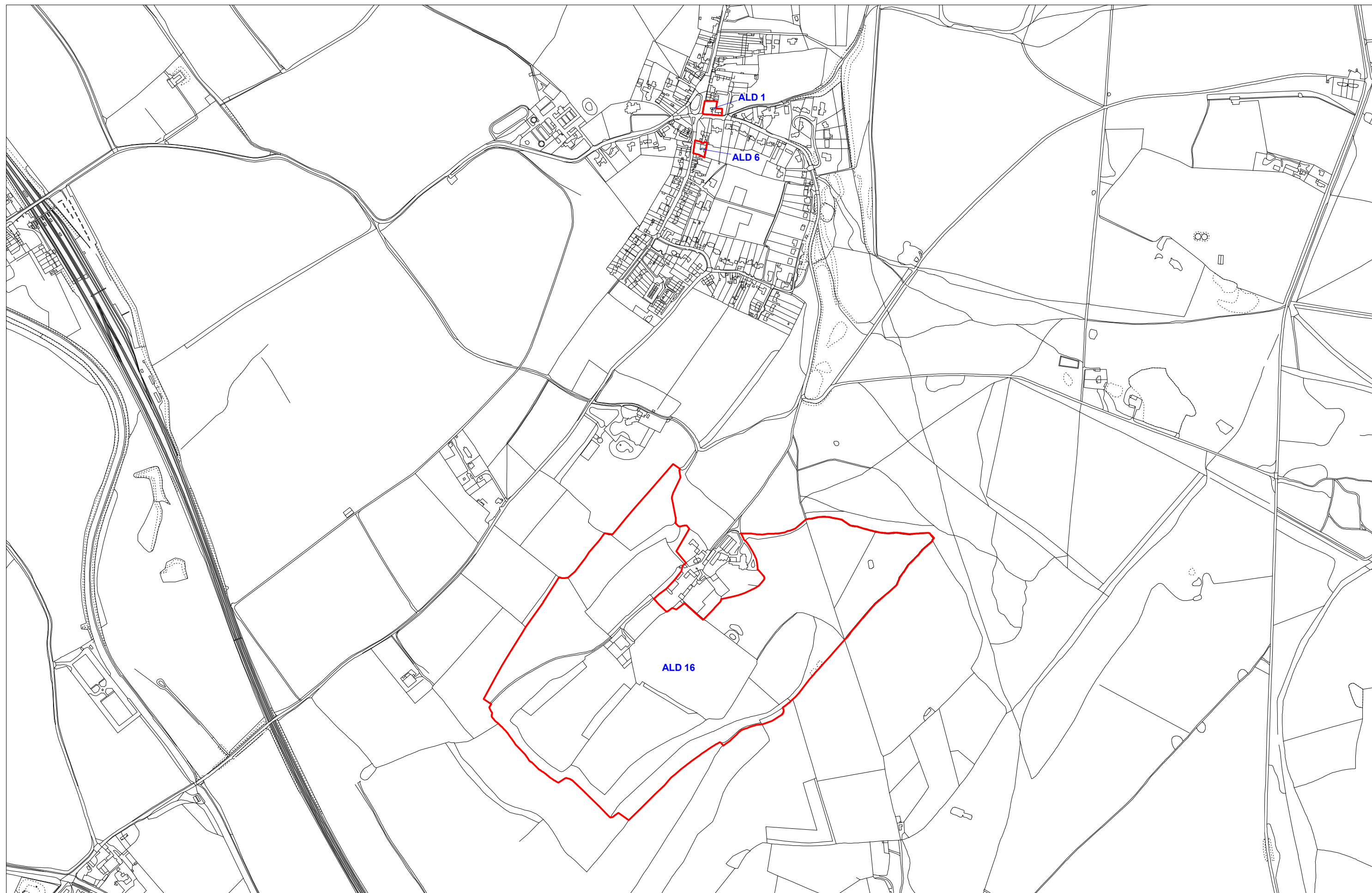


Client Dacorum District Council

Drawing Title: Aldbury & Wiggington SHLAA Sites

Drawing No. 1

Date: 03 October 2008



Project Title: South West Hertfordshire SHLAA

Project No. 101740

Scale 1:5,000 @ A3

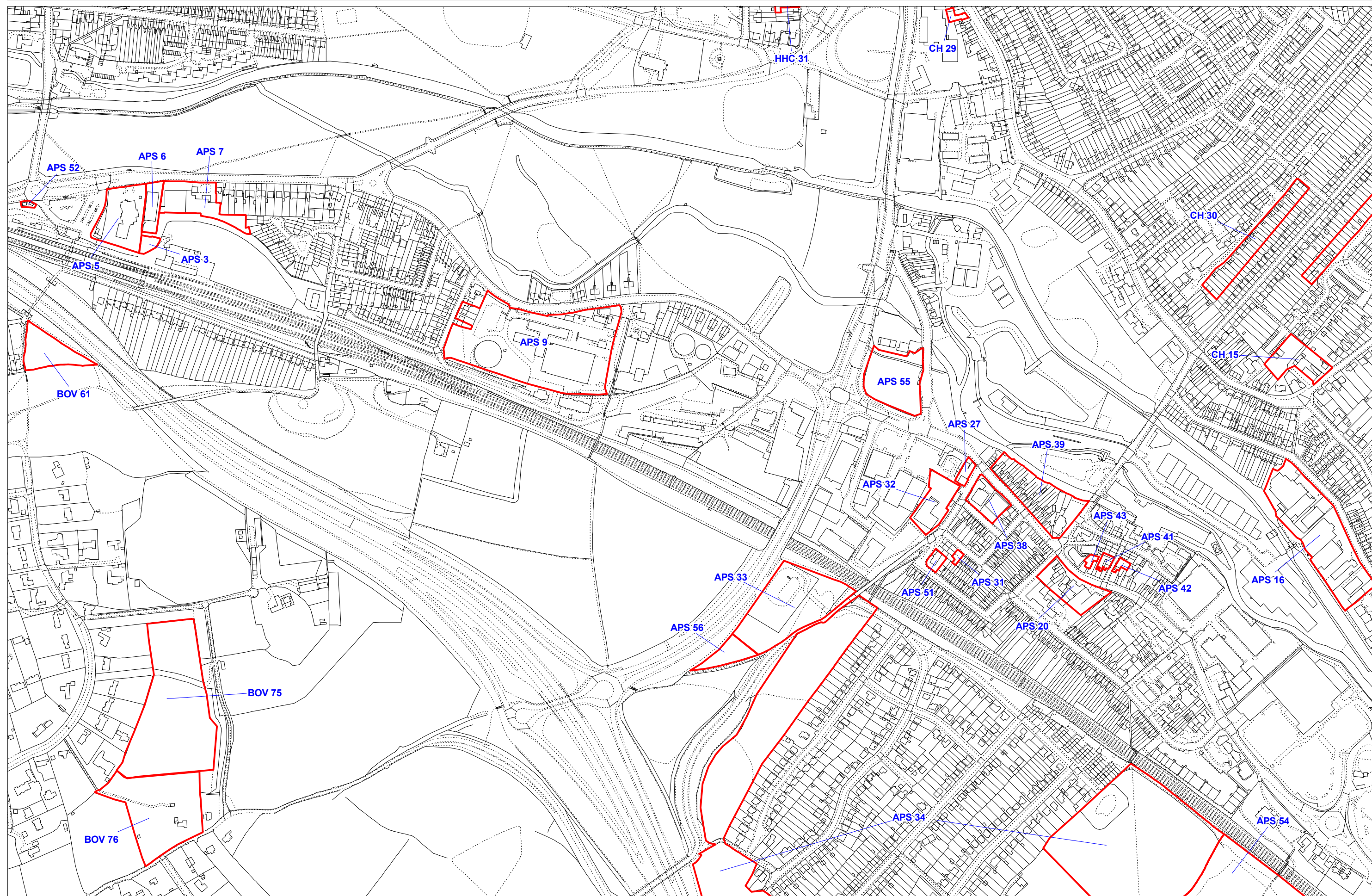


Client Dacorum District Council

Drawing Title: Apsley SHLAA Sites

Drawing No. 1 of 2

Date: 03 October 2008



Project Title: South West Hertfordshire SHLAA

Project No. 101740

Scale 1:7,500 @ A3

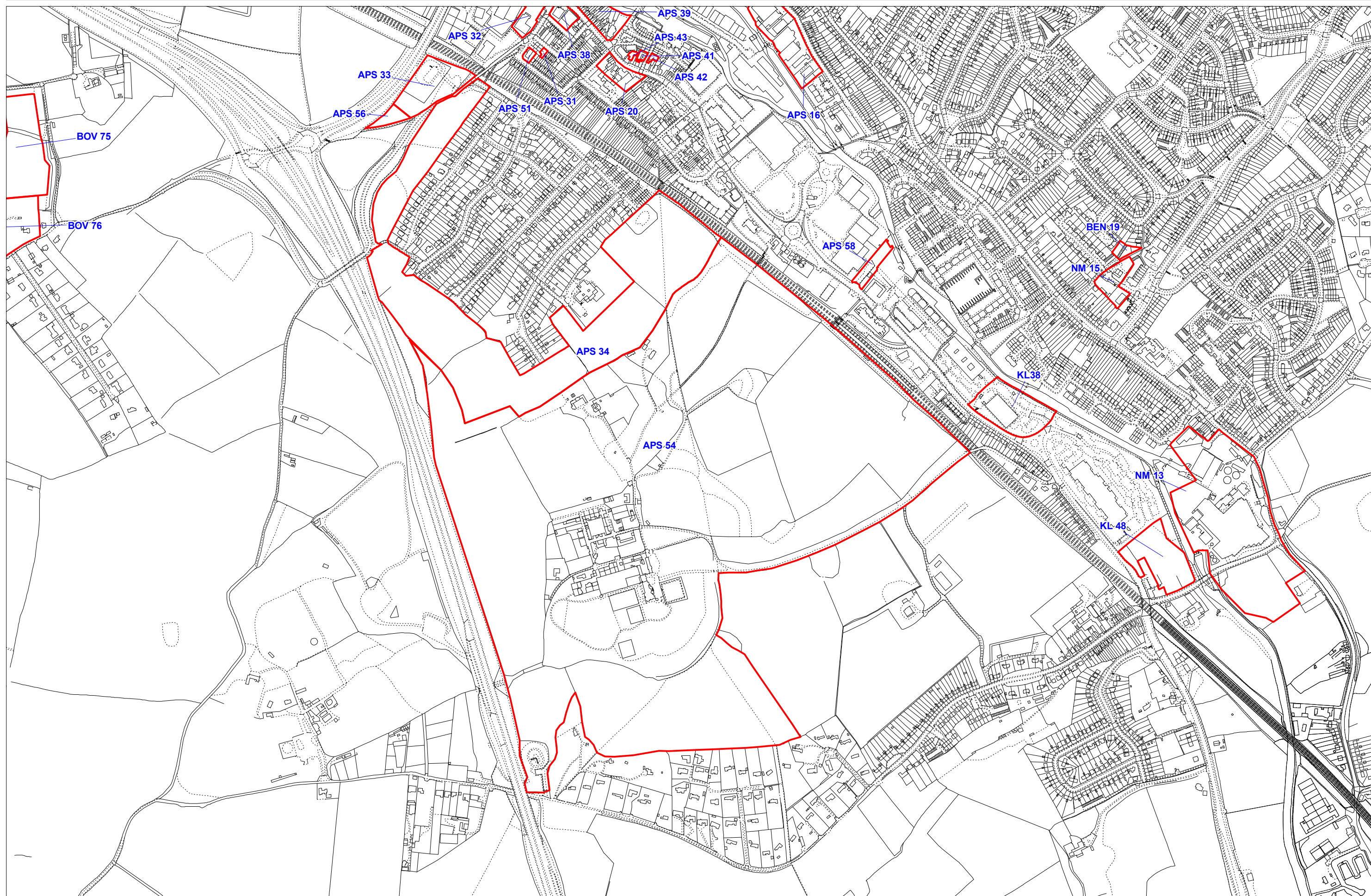


Client Dacorum District Council

Drawing Title: Apsley SHLAA Sites

Drawing No. 2 of 2

Date: 03 October 2008



Project Title: South West Hertfordshire SHLAA

Project No. 101740

Scale 1:5,000 @ A3

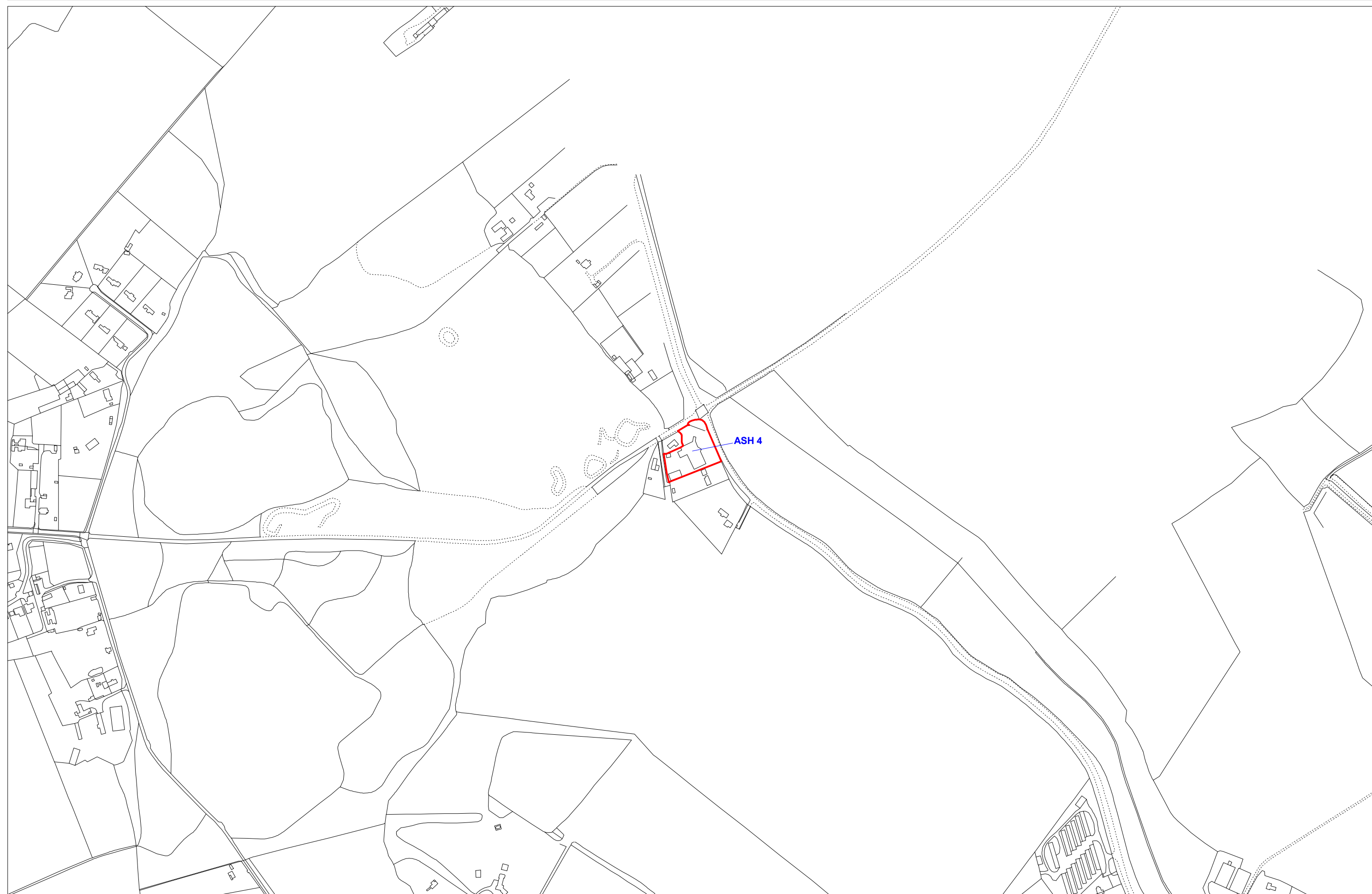


Client Dacorum District Council

Drawing Title: Ashridge SHLAA Sites

Drawing No. 1

Date: 03 October 2008



Project Title: South West Hertfordshire SHLAA

Project No. 101740

Scale 1:7,500 @ A3

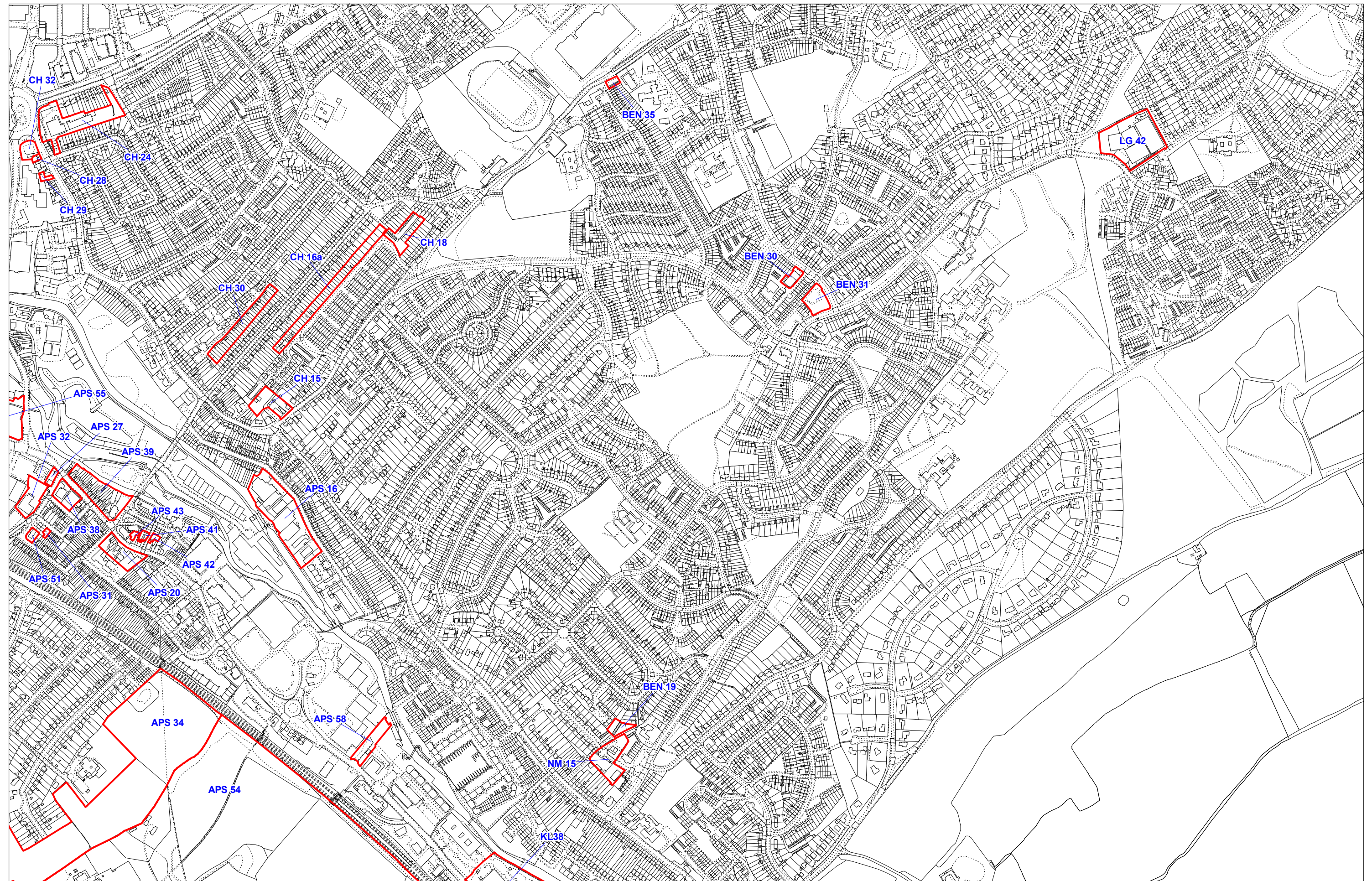


Client Dacorum District Council

Drawing Title: Bennetts End SHLAA Sites

Drawing No. 1

Date: 03 October 2008



Project Title: South West Hertfordshire SHLAA

Project No. 101740

Scale 1:5,000 @ A3

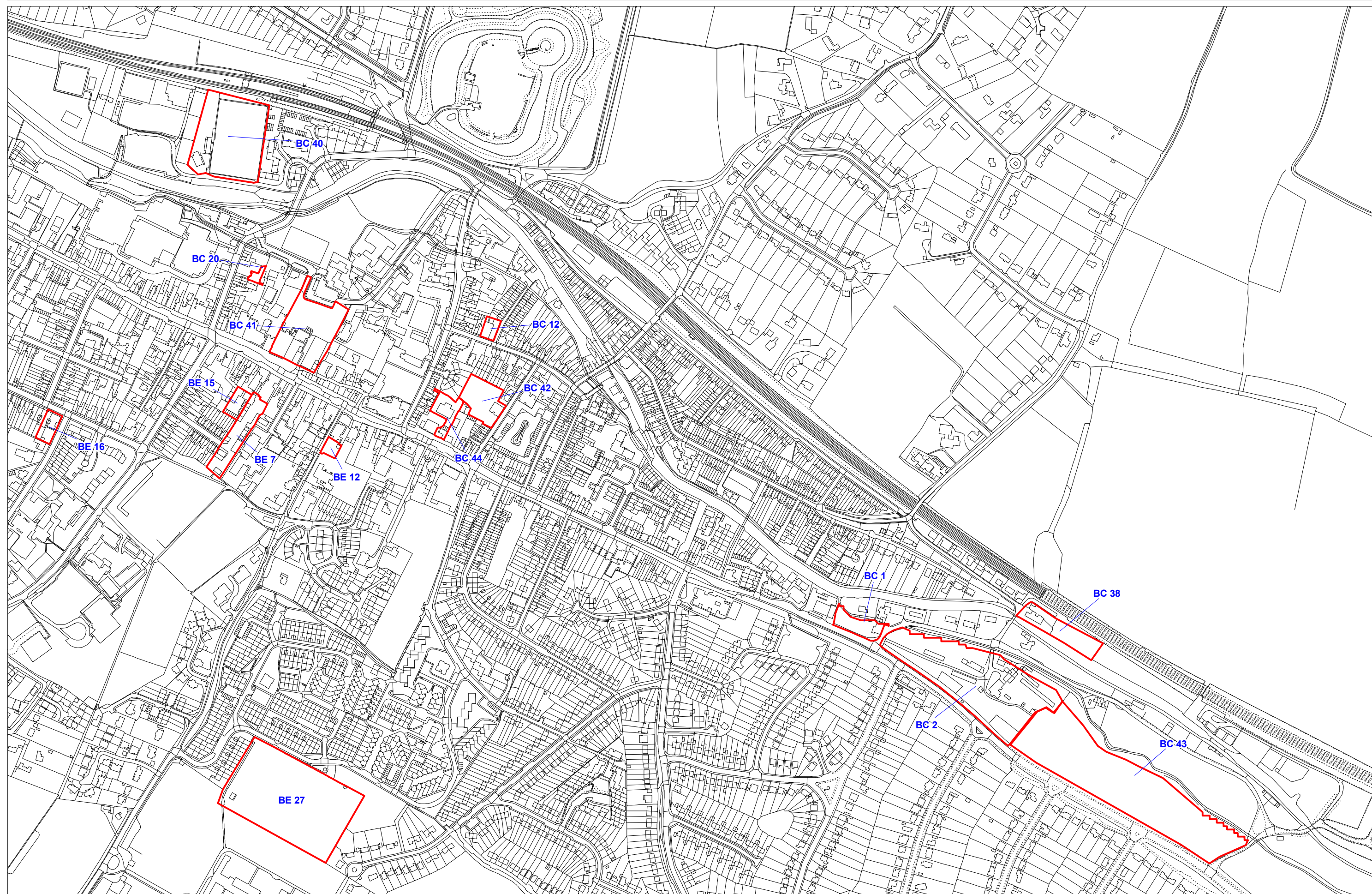


Client Dacorum District Council

Drawing Title: Berkhamsted Castle SHLAA Sites

Drawing No. 1 of 2

Date: 03 October 2008



Project Title: South West Hertfordshire SHLAA

Project No. 101740

Scale 1:5,000 @ A3

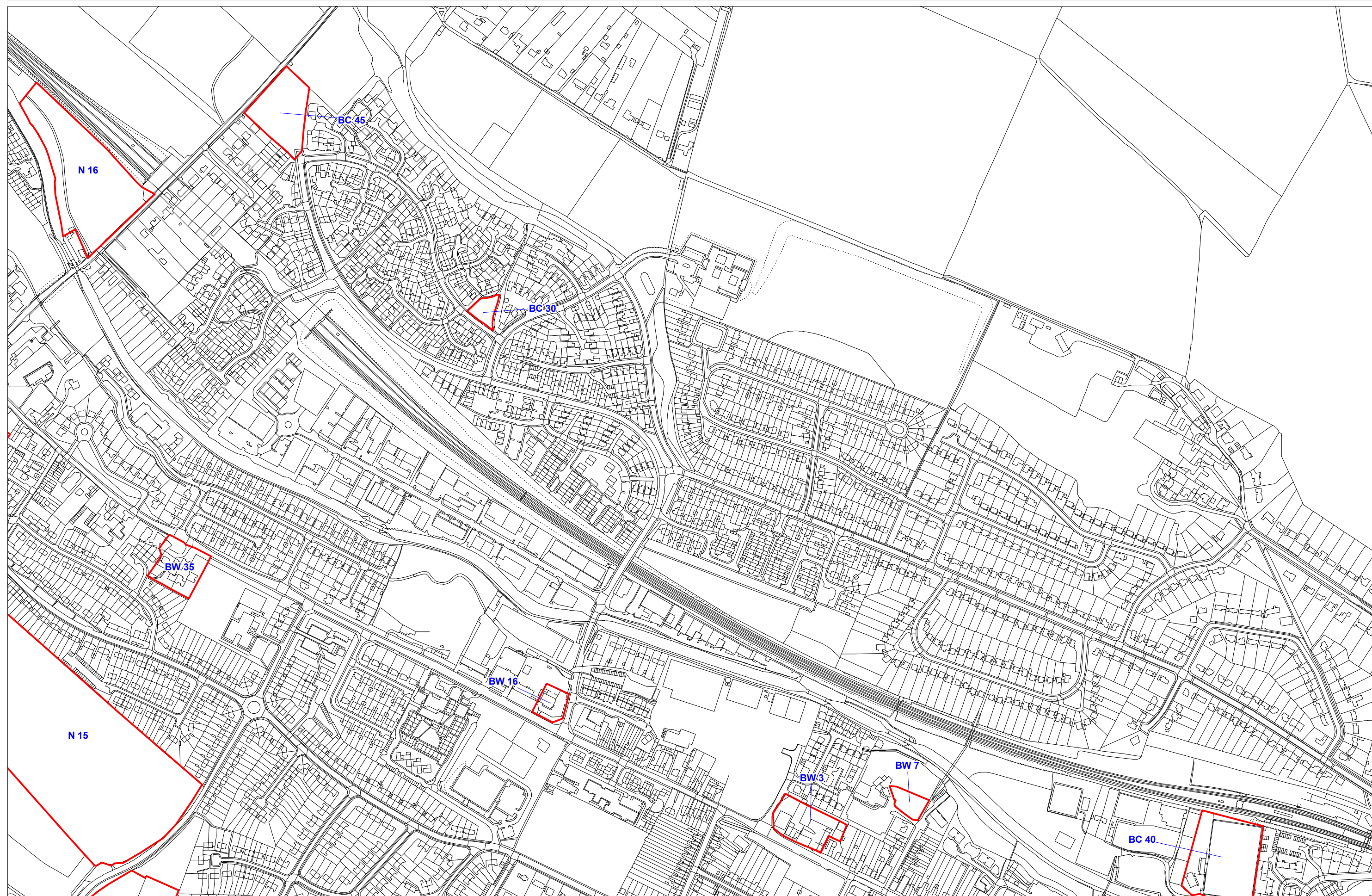


Client Dacorum District Council

Drawing Title: Berkhamsted Castle SHLAA Sites

Drawing No. 2 of 2

Date: 03 October 2008



Project Title: South West Hertfordshire SHLAA

Project No. 101740

Scale 1:5,000 @ A3

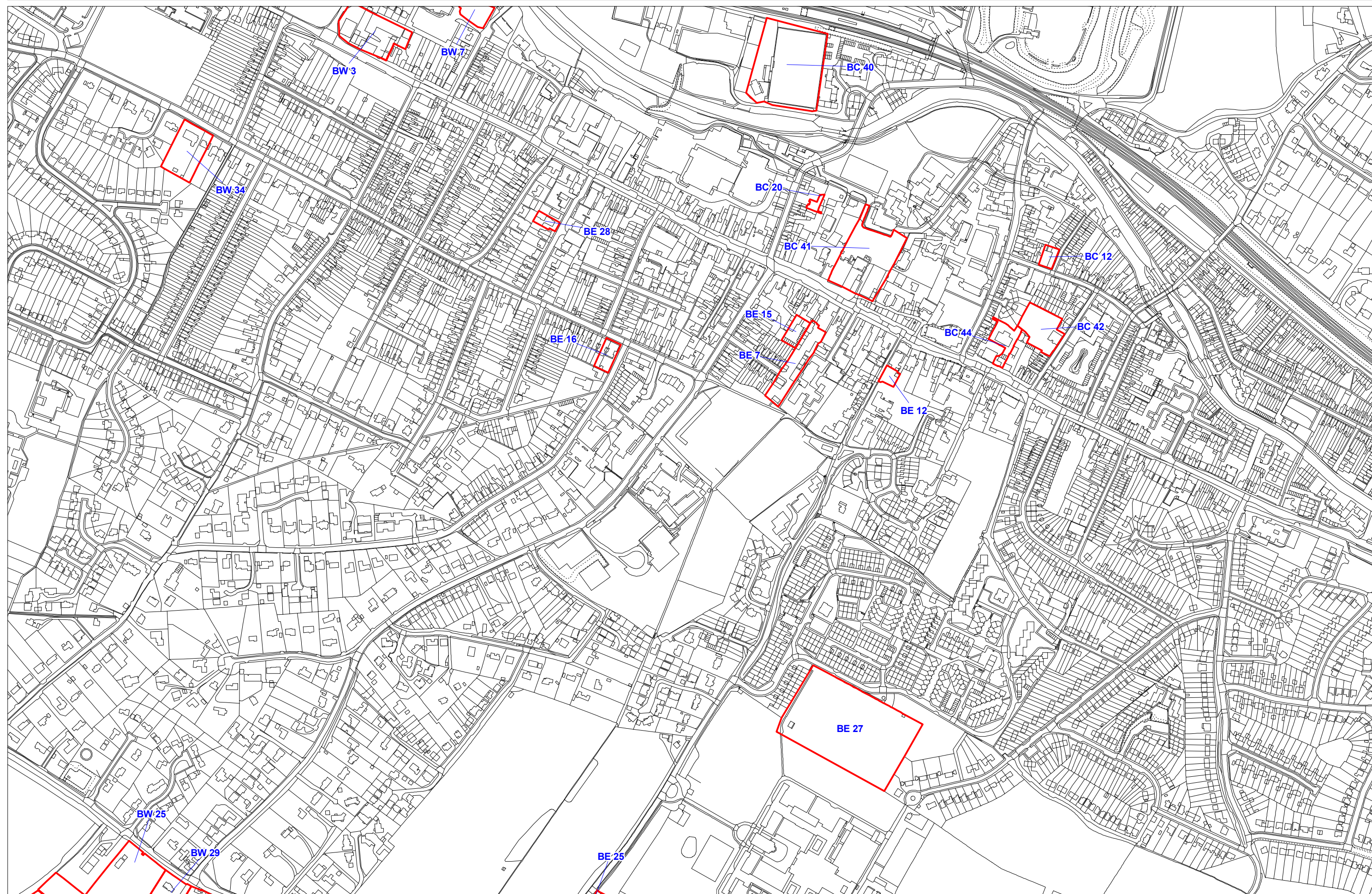


Client Dacorum District Council

Drawing Title: Berkhamsted East SHLAA Sites

Drawing No. 1 of 2

Date: 03 October 2008



Project Title: South West Hertfordshire SHLAA

Project No. 101740

Scale 1:5,000 @ A3



Client Dacorum District Council

Drawing Title: Berkhamsted East SHLAA Sites

Drawing No. 2 of 2

Date: 03 October 2008

