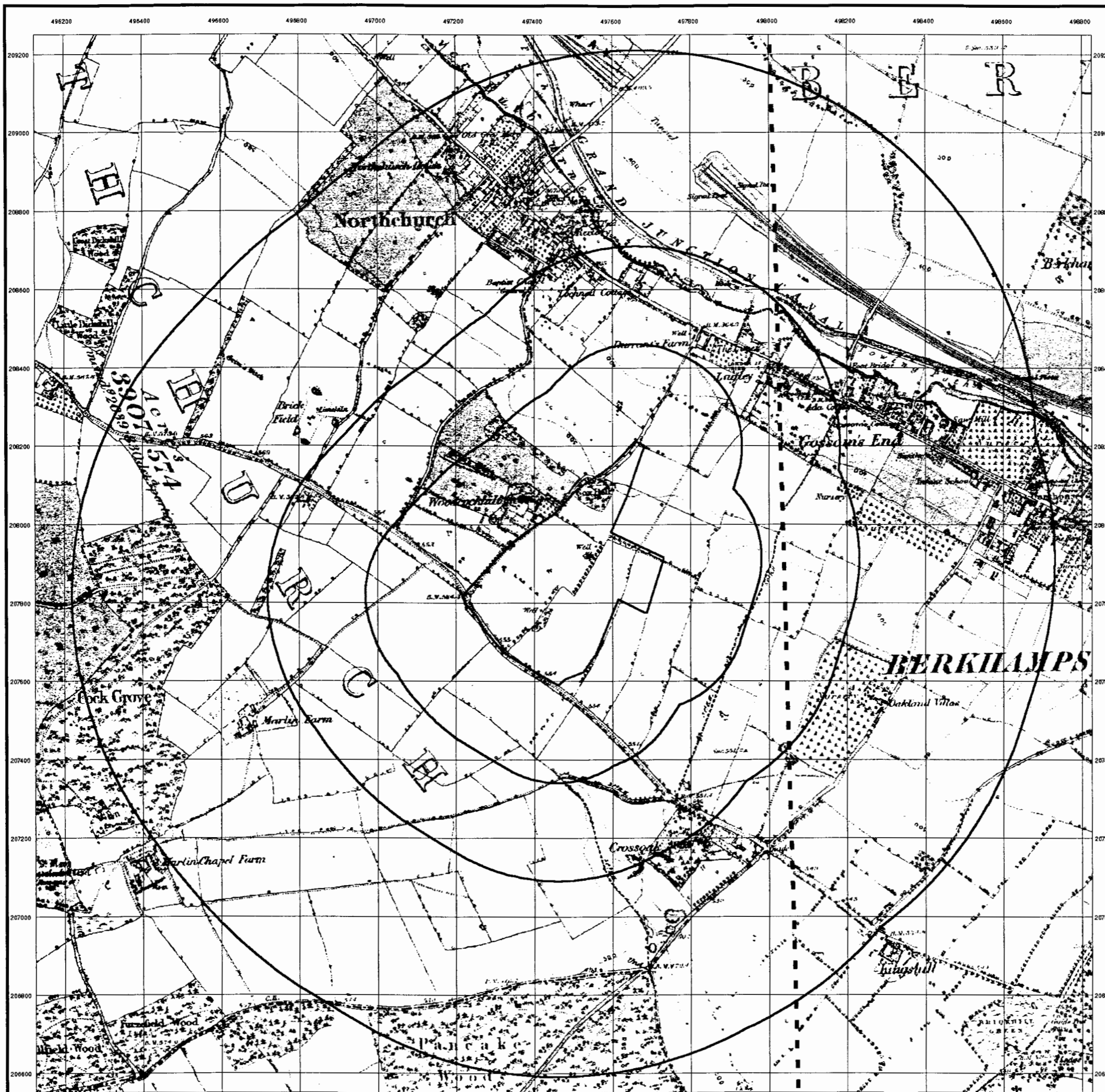


APPENDIX C
HISTORICAL ORDNANCE SURVEY EXTRACTS



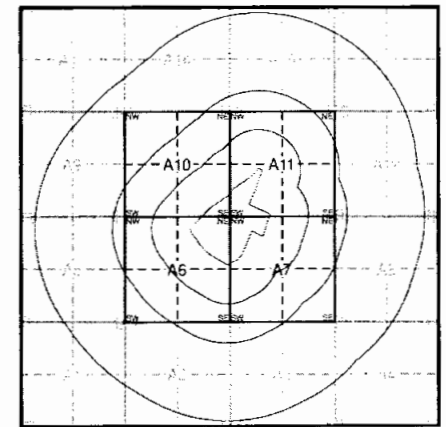
Hertfordshire
Published 1883 - 1884
Source map scale - 1:10,560

The historical maps shown were reproduced from maps predominantly held at the scale adopted for England, Wales and Scotland in the 1840's. In 1854 the 1:2,500 scale was adopted for mapping urban areas; these maps were used to update the 1:10,560 maps. The published date given therefore is often some years later than the surveyed date. Before 1938, all OS maps were based on the Cassini Projection, with independent surveys of a single county or group of counties, giving rise to significant inaccuracies in outlying areas. In the late 1940's, a Provisional Edition was produced, which updated the 1:10,560 mapping from a number of sources. The maps appear unfinished - with all military camps and other strategic sites removed. These maps were initially overprinted with the National Grid. In 1970, the first 1:10,000 maps were produced using the Transverse Mercator Projection. The revision process continued until recently, with new editions appearing every 10 years or so for urban areas.

Map Name(s) and Date(s)



Historical Map - Slice A



Order Details

Order Number: 24409966_1_1
 Customer Ref: S02627
 National Grid Reference: 497510, 207890
 Slice: A
 Site Area (Ha): 15.22
 Search Buffer (m): 1000

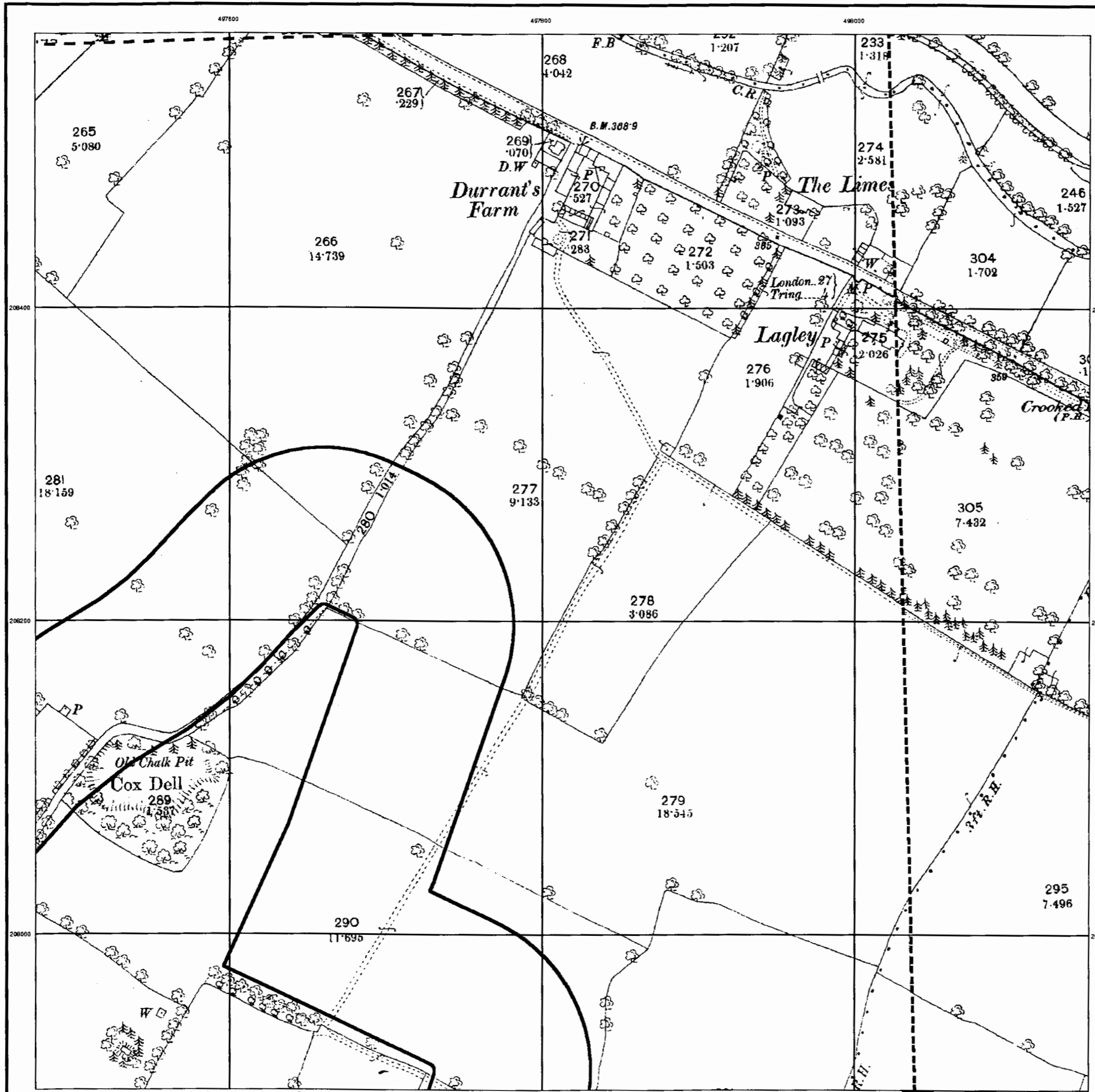
Site Details

Caretakers House, Egerton Rothesay School, Durrants Lane, Berkhamstead, BERKHAMSTED, Hertfordshire, HP4 3UJ



Tel: 0870 850 6670
 Fax: 0870 850 6671
 Web: www.envirocheck.co.uk





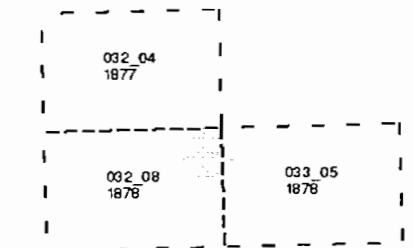
© Crown copyright and Landmark Information Group Limited 2008. All Rights Reserved.



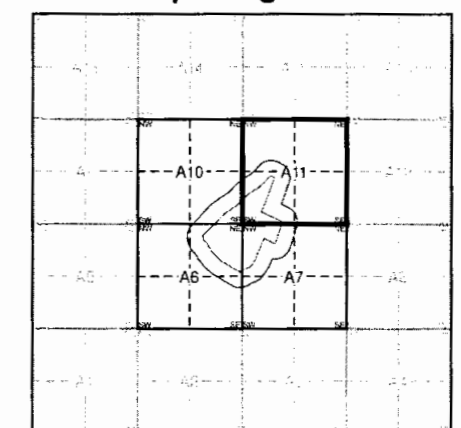
Hertfordshire
Published 1877 - 1878
Source map scale - 1:2,500

The historical maps shown were reproduced from maps predominantly held at the scale adopted for England, Wales and Scotland in the 1840's. In 1854 the 1:2,500 scale was adopted for mapping urban areas and by 1896 it covered the whole of what were considered to be the cultivated parts of Great Britain. The published date given below is often some years later than the surveyed date. Before 1938, all OS maps were based on the Cassini Projection, with independent surveys of a single county or group of counties, giving rise to significant inaccuracies in outlying areas.

Map Name(s) and Date(s)



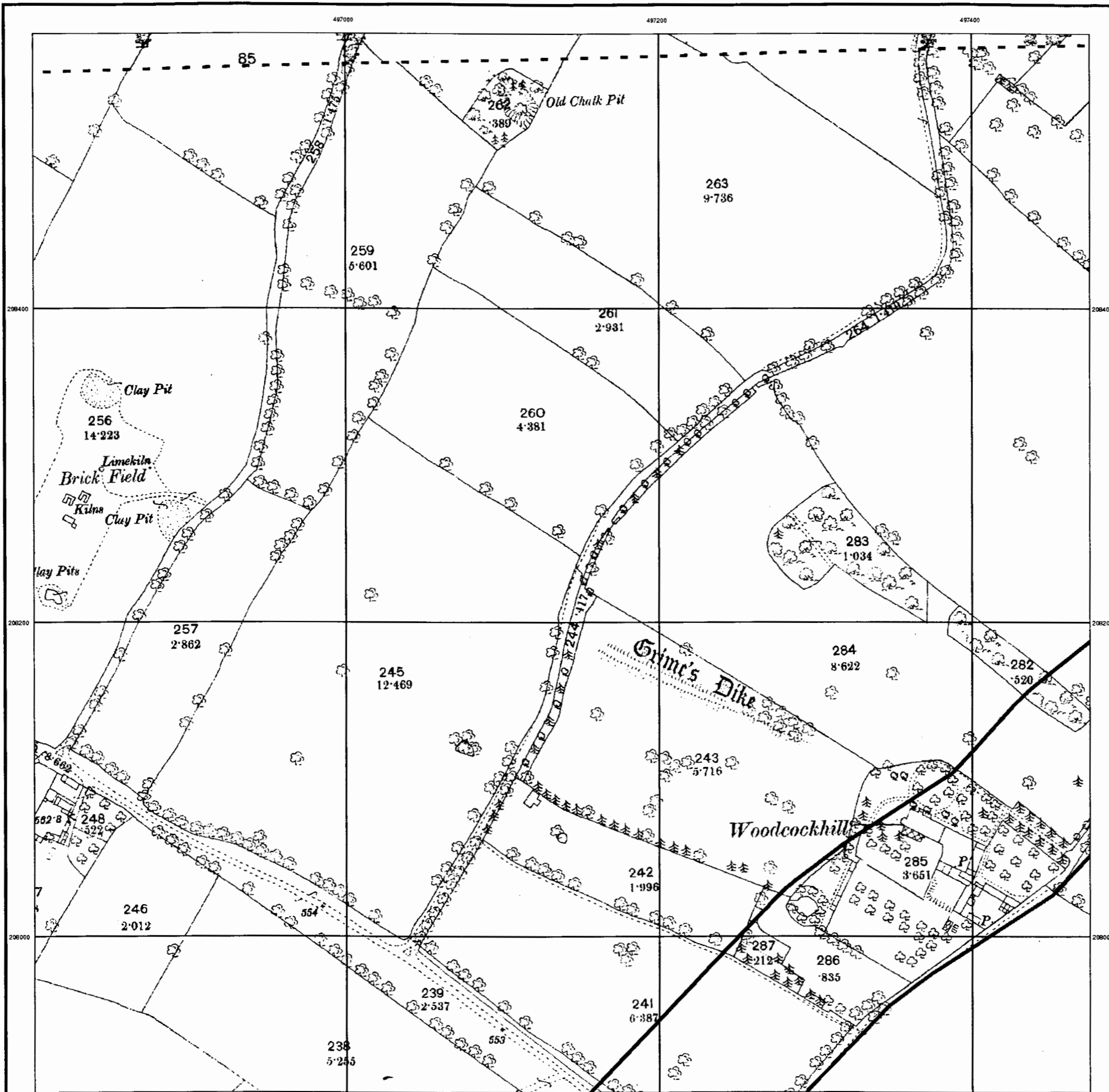
Historical Map - Segment A11



Order Details
 Order Number: 24409966_1_1
 Customer Ref: S02627
 National Grid Reference: 497510, 207890
 Slice: A
 Site Area (Ha): 15.22
 Search Buffer (m): 100

Site Details
 Caretakers House, Egerton Rothesay School, Durrants Lane, Berkhamstead, BERKHAMSTED, Hertfordshire, HP4 3UJ

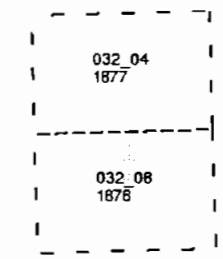
LANDMARK
 Information Group
 Tel: 0870 850 6670
 Fax: 0870 850 6671
 Web: www.envirocheck.co.uk



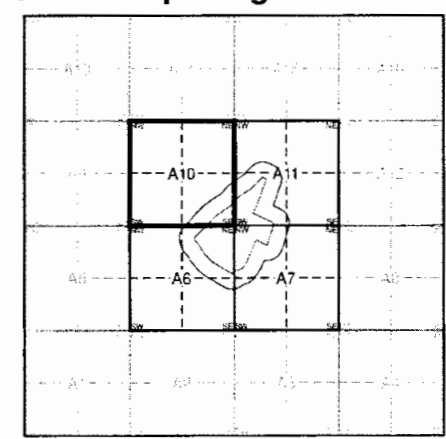
Hertfordshire
Published 1877 - 1878
Source map scale - 1:2,500

The historical maps shown were reproduced from maps predominantly held at the scale adopted for England, Wales and Scotland in the 1840's. In 1854 the 1:2,500 scale was adopted for mapping urban areas and by 1896 it covered the whole of what were considered to be the cultivated parts of Great Britain. The published date given below is often some years later than the surveyed date. Before 1938, all OS maps were based on the Cassini Projection, with independent surveys of a single county or group of counties, giving rise to significant inaccuracies in outlying areas.

Map Name(s) and Date(s)



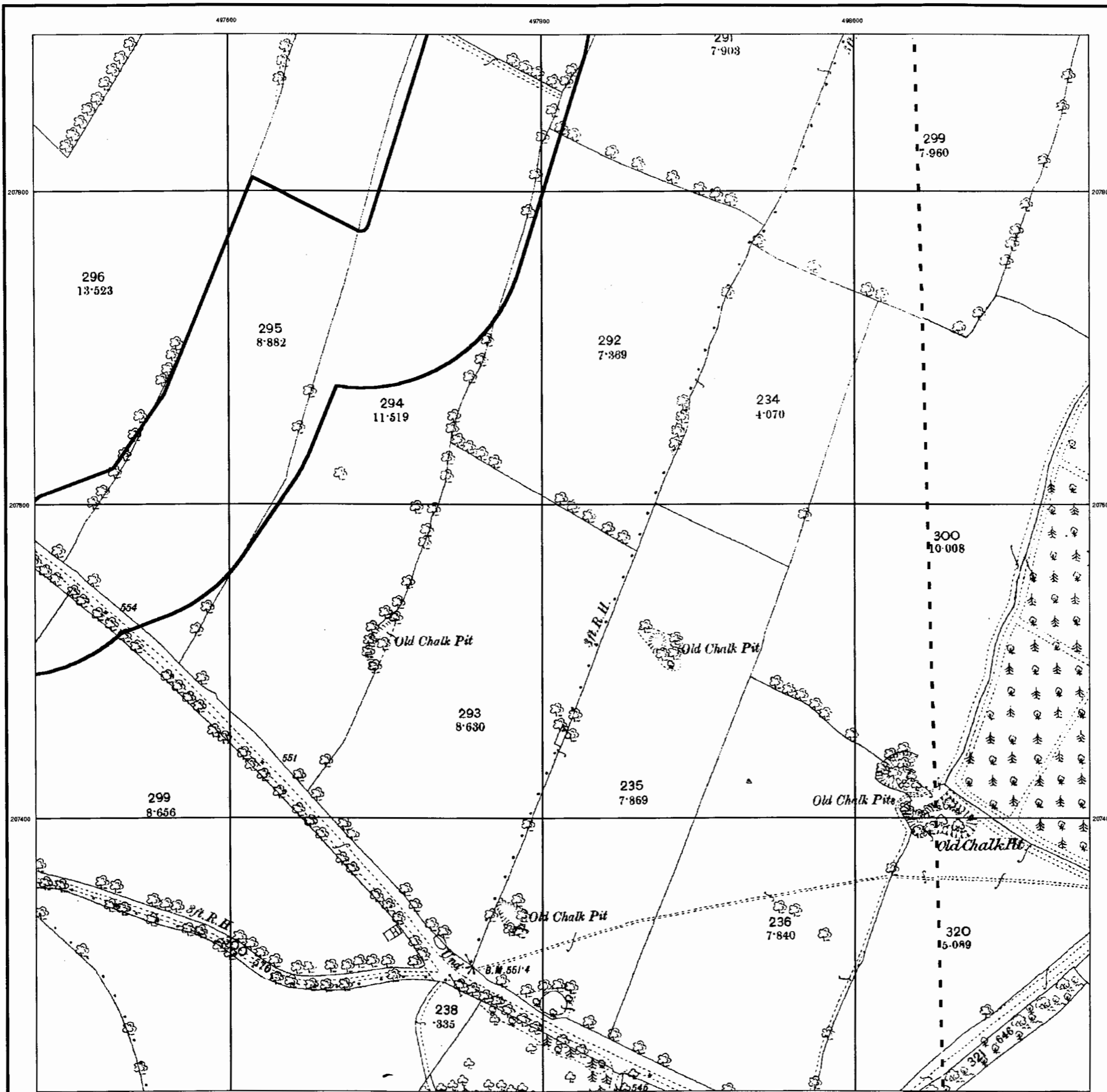
Historical Map - Segment A10




Order Details
 Order Number: 24409966_1_1
 Customer Ref: S02627
 National Grid Reference: 497510, 207890
 Slice: A
 Site Area (Ha): 15.22
 Search Buffer (m): 100

Site Details
 Caretakers House, Egerton Rothesay School, Durrants Lane, Berkhamstead, BERKHAMSTED, Hertfordshire, HP4 3UJ

LANDMARK Information Group
 Tel: 0870 850 6670
 Fax: 0870 850 6671
 Web: www.envirocheck.co.uk



© Crown copyright and Landmark Information Group Limited 2008. All Rights Reserved.



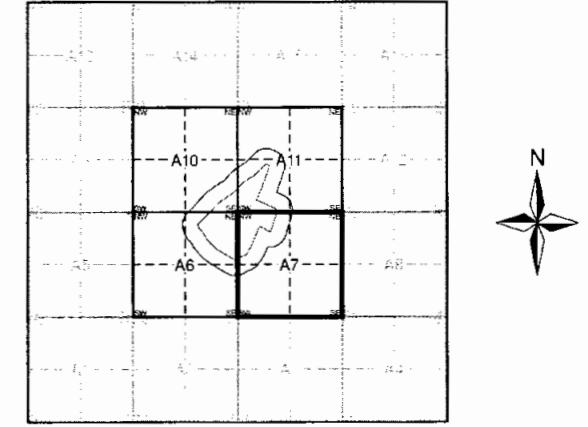
Hertfordshire
Published 1878
Source map scale - 1:2,500

The historical maps shown were reproduced from maps predominantly held at the scale adopted for England, Wales and Scotland in the 1840's. In 1854 the 1:2,500 scale was adopted for mapping urban areas and by 1896 it covered the whole of what were considered to be the cultivated parts of Great Britain. The published date given below is often some years later than the surveyed date. Before 1938, all OS maps were based on the Cassini Projection, with independent surveys of a single county or group of counties, giving rise to significant inaccuracies in outlying areas.

Map Name(s) and Date(s)



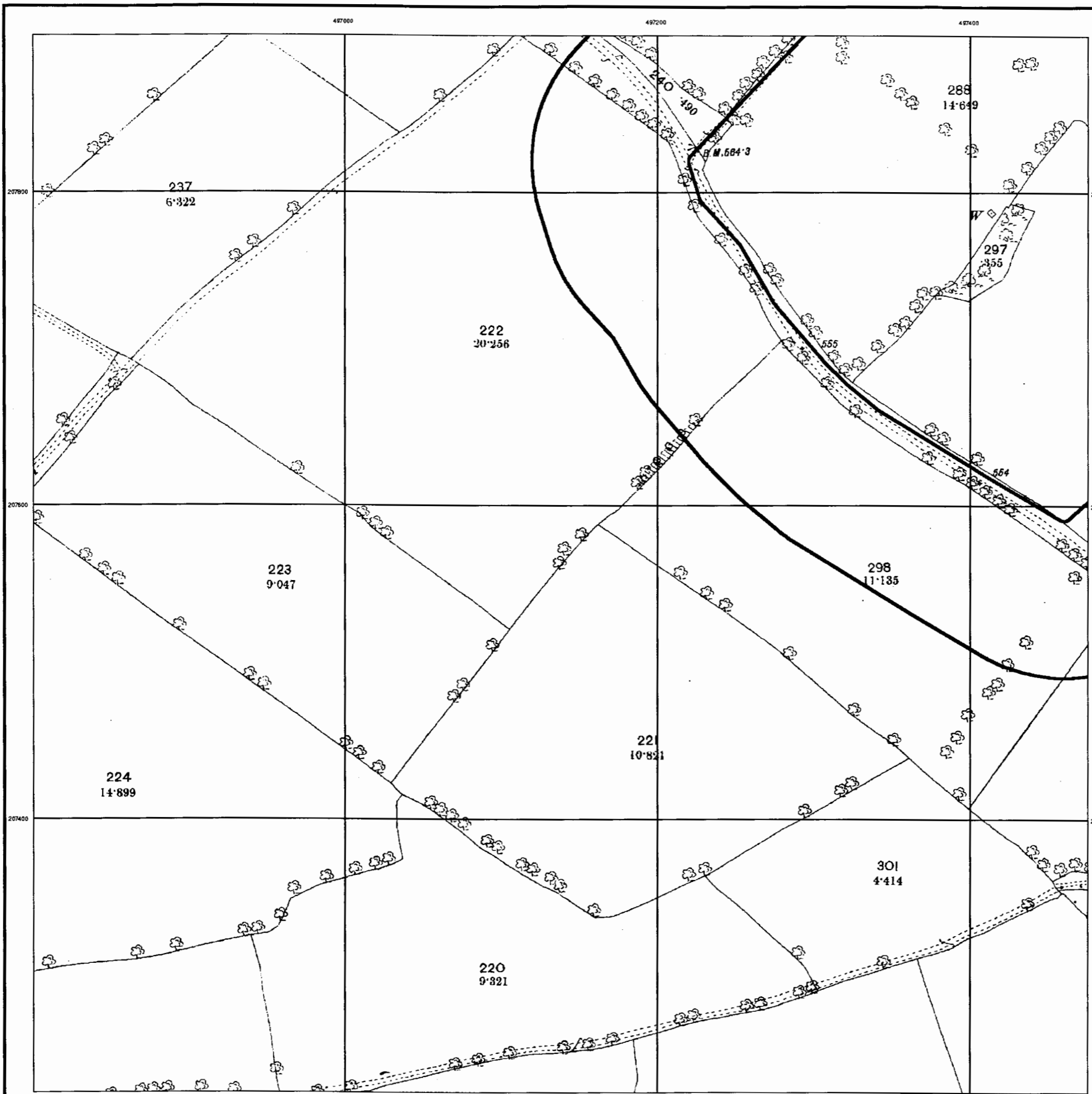
Historical Map - Segment A7



Order Details
 Order Number: 24409966_1_1
 Customer Ref: S02627
 National Grid Reference: 497510, 207890
 Slice: A
 Site Area (Ha): 15.22
 Search Buffer (m): 100

Site Details
 Caretakers House, Egerton Rothesay School, Durrants Lane, Berkhamstead, BERKHAMSTED, Hertfordshire, HP4 3UJ

LANDMARK
 Information Group
 Tel: 0870 850 6670
 Fax: 0870 850 6671
 Web: www.envirocheck.co.uk



© Crown copyright and Landmark Information Group Limited 2008. All Rights Reserved.

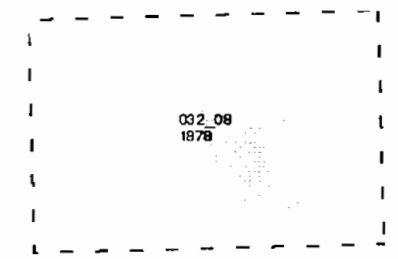
0 100 m



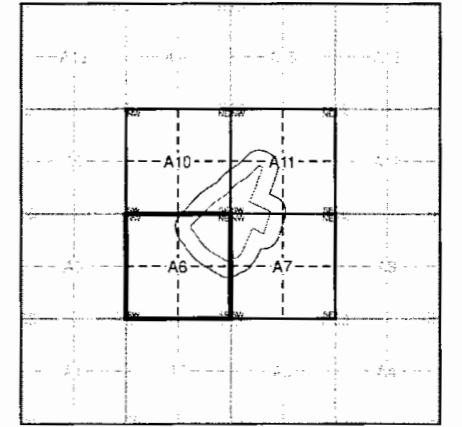
Hertfordshire
Published 1878
Source map scale - 1:2,500

The historical maps shown were reproduced from maps predominantly held at the scale adopted for England, Wales and Scotland in the 1840's. In 1854 the 1:2,500 scale was adopted for mapping urban areas and by 1896 it covered the whole of what were considered to be the cultivated parts of Great Britain. The published date given below is often some years later than the surveyed date. Before 1938, all OS maps were based on the Cassini Projection, with independent surveys of a single county or group of counties, giving rise to significant inaccuracies in outlying areas.

Map Name(s) and Date(s)



Historical Map - Segment A6



Order Details

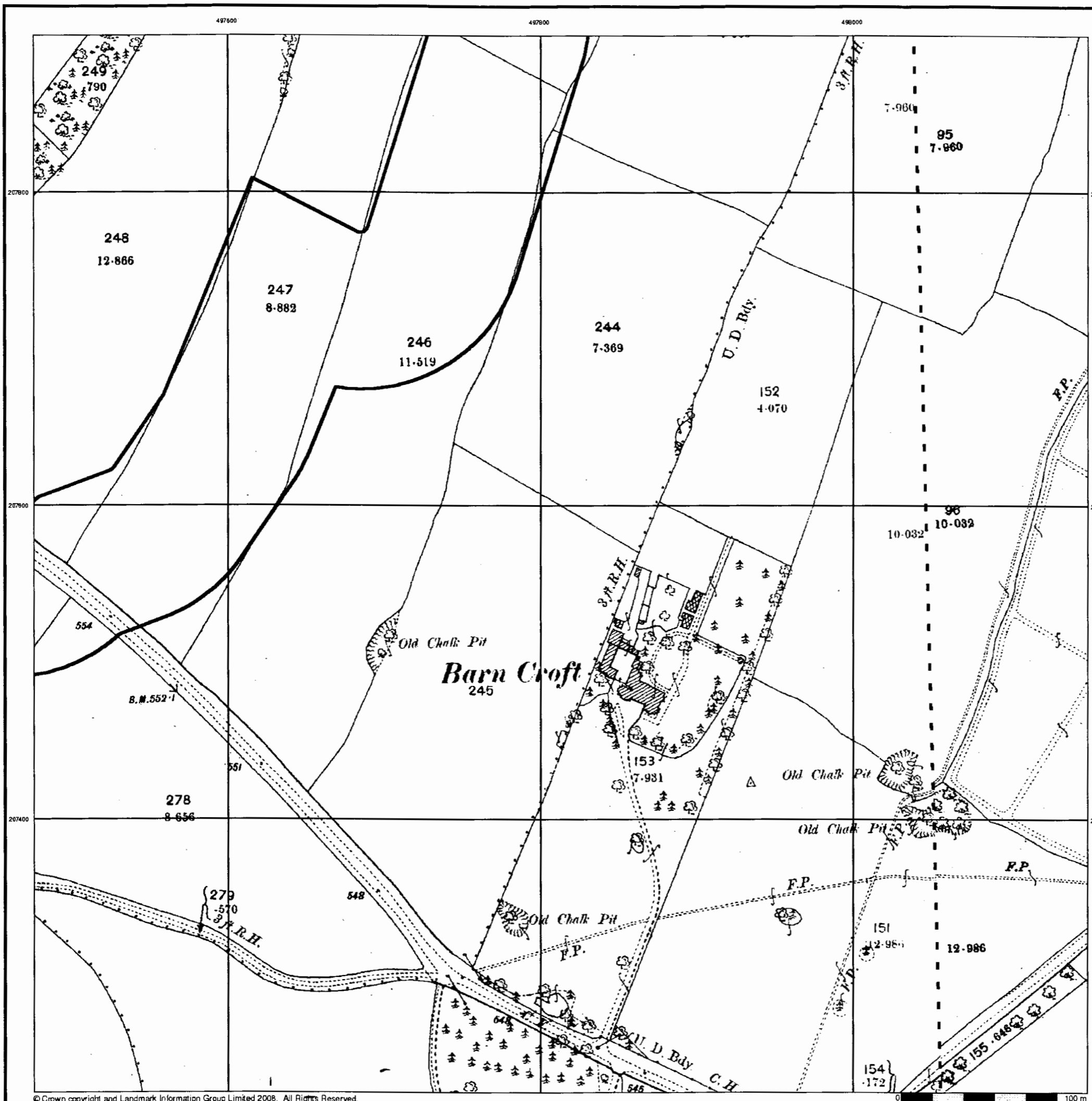
Order Number: 24409966_1_1
 Customer Ref: S02627
 National Grid Reference: 497510, 207890
 Slice: A
 Site Area (Ha): 15.22
 Search Buffer (m): 100

Site Details

Caretakers House, Egerton Rothesay School, Durrants Lane, Berkhamstead, BERKHAMSTED, Hertfordshire, HP4 3UJ



Tel: 0870 850 6670
 Fax: 0870 850 6671
 Web: www.envirocheck.co.uk



© Crown copyright and Landmark Information Group Limited 2008. All Rights Reserved.



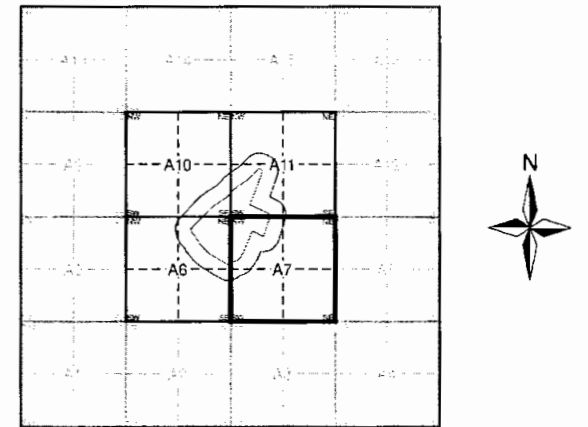
Hertfordshire
Published 1898
Source map scale - 1:2,500

The historical maps shown were reproduced from maps predominantly held at the scale adopted for England, Wales and Scotland in the 1840's. In 1854 the 1:2,500 scale was adopted for mapping urban areas and by 1896 it covered the whole of what were considered to be the cultivated parts of Great Britain. The published date given below is often some years later than the surveyed date. Before 1938, all OS maps were based on the Cassini Projection, with independent surveys of a single county or group of counties, giving rise to significant inaccuracies in outlying areas.

Map Name(s) and Date(s)



Historical Map - Segment A7



Order Details

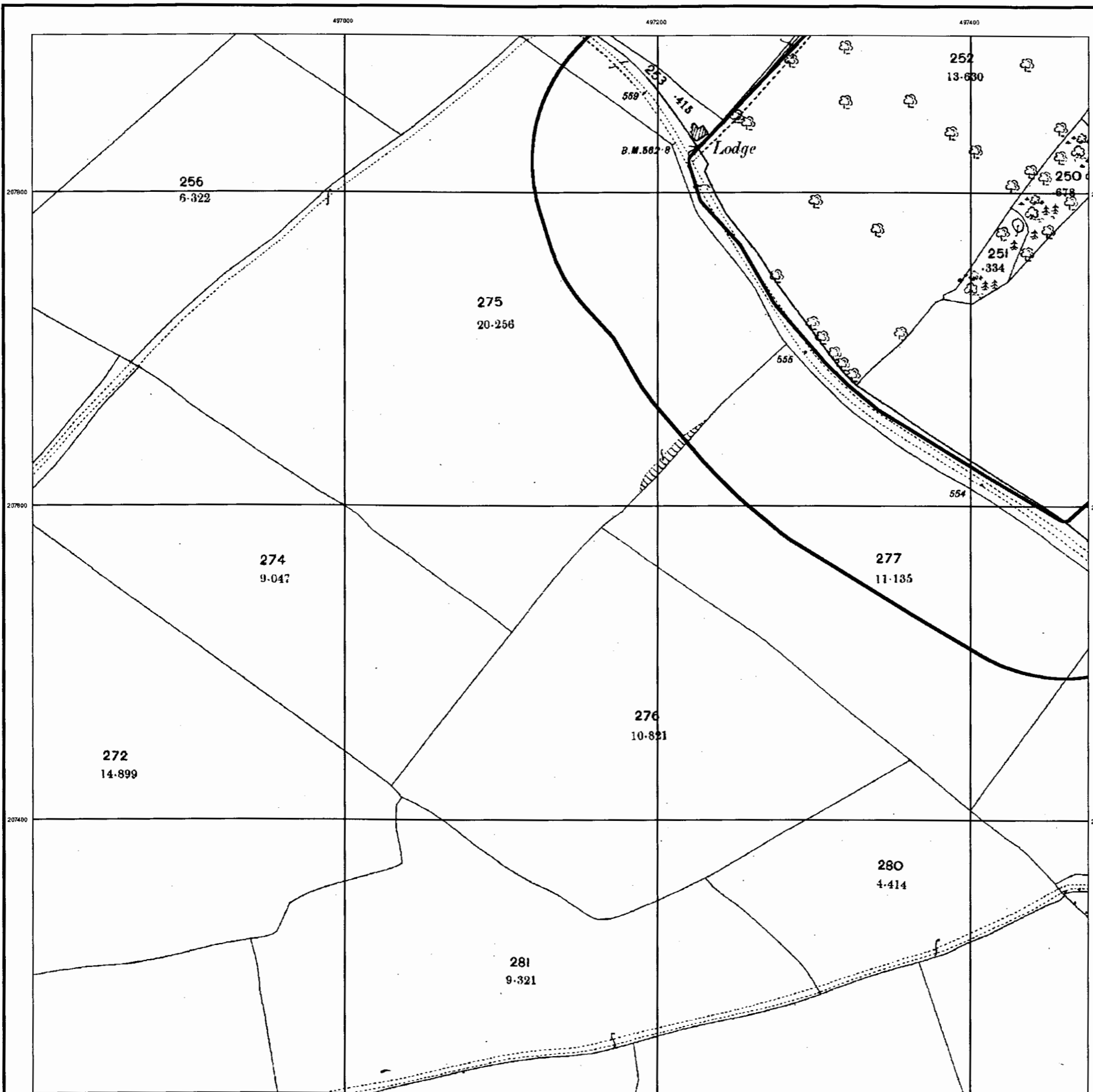
Order Number: 24409966_1_1
 Customer Ref: S02627
 National Grid Reference: 497510, 207890
 Slice: A
 Site Area (Ha): 15.22
 Search Buffer (m): 100

Site Details

Caretakers House, Egerton Rothesay School, Durrants Lane, Berkhamstead, BERKHAMSTED, Hertfordshire, HP4 3UJ



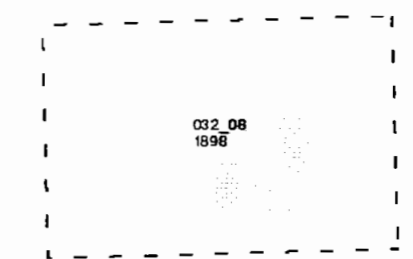
Tel: 0870 850 6670
 Fax: 0870 850 6671
 Web: www.envirocheck.co.uk



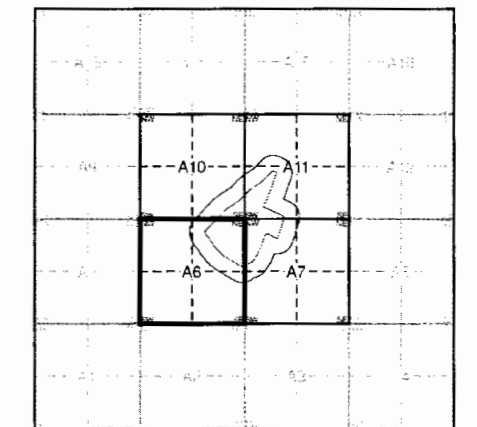
Hertfordshire
Published 1898
Source map scale - 1:2,500

The historical maps shown were reproduced from maps predominantly held at the scale adopted for England, Wales and Scotland in the 1840's. In 1854 the 1:2,500 scale was adopted for mapping urban areas and by 1896 it covered the whole of what were considered to be the cultivated parts of Great Britain. The published date given below is often some years later than the surveyed date. Before 1938, all OS maps were based on the Cassini Projection, with independent surveys of a single county or group of counties, giving rise to significant inaccuracies in outlying areas.

Map Name(s) and Date(s)



Historical Map - Segment A6



Order Details

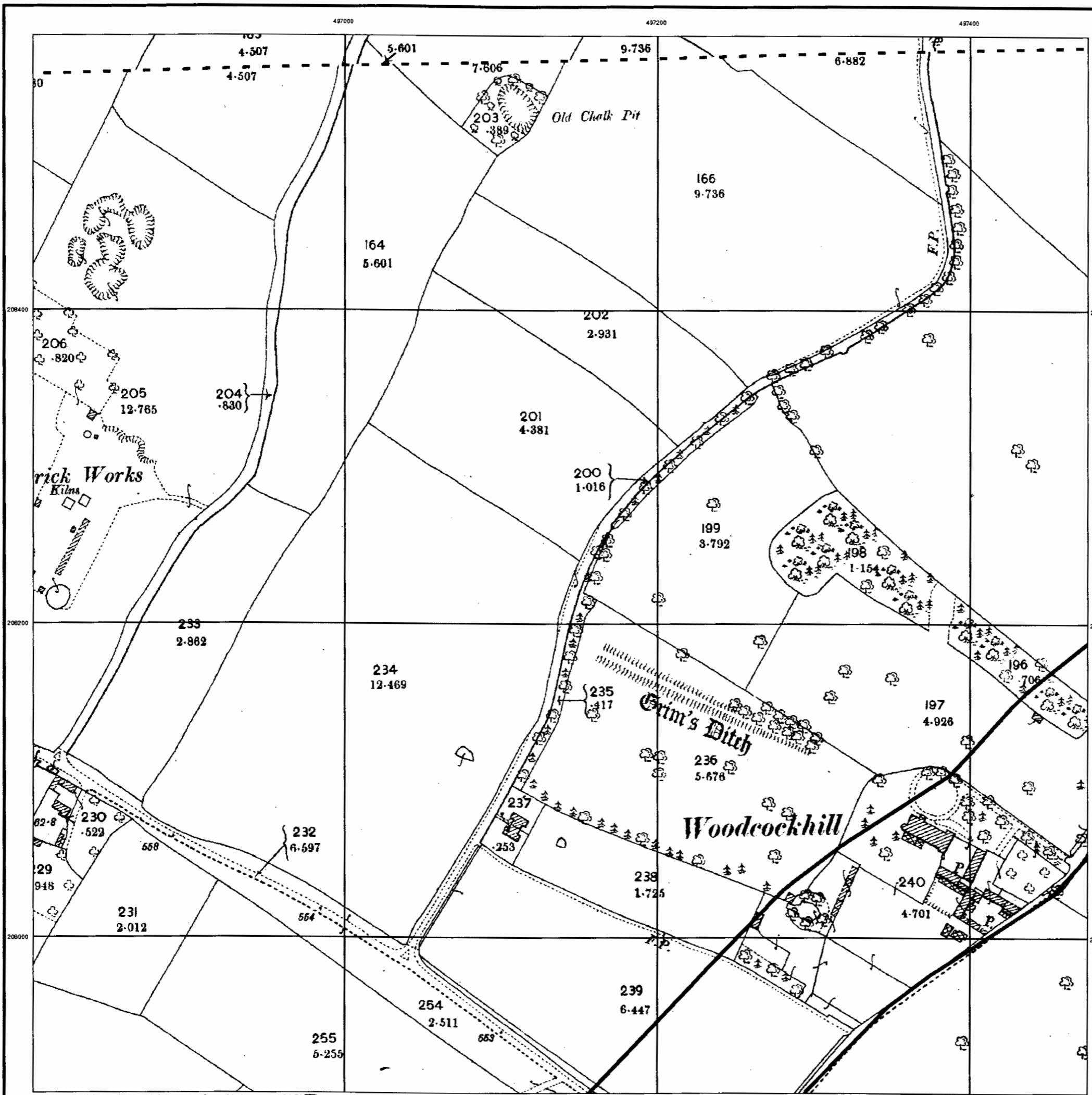
Order Number: 24409966_1_1
 Customer Ref: S02627
 National Grid Reference: 497510, 207890
 Slice: A
 Site Area (Ha): 15.22
 Search Buffer (m): 100

Site Details

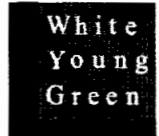
Caretakers House, Egerton Rothesay School, Durrants Lane, Berkhamstead, BERKHAMSTED, Hertfordshire, HP4 3UJ



Tel: 0870 850 6670
 Fax: 0870 850 6671
 Web: www.envirocheck.co.uk



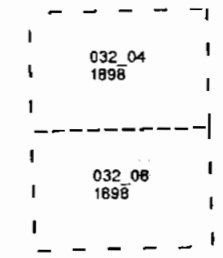
© Crown copyright and Landmark Information Group Limited 2008. All Rights Reserved.



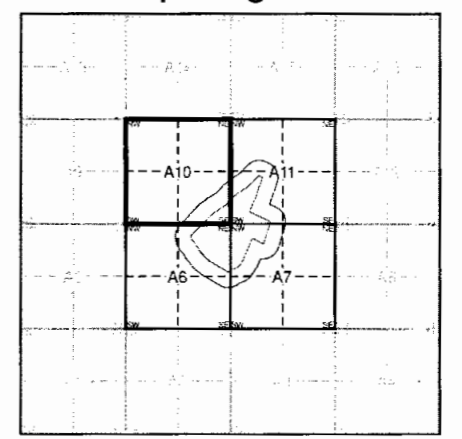
Hertfordshire
Published 1898
Source map scale - 1:2,500

The historical maps shown were reproduced from maps predominantly held at the scale adopted for England, Wales and Scotland in the 1840's. In 1854 the 1:2,500 scale was adopted for mapping urban areas and by 1896 it covered the whole of what were considered to be the cultivated parts of Great Britain. The published date given below is often some years later than the surveyed date. Before 1938, all OS maps were based on the Cassini Projection, with independent surveys of a single county or group of counties, giving rise to significant inaccuracies in outlying areas.

Map Name(s) and Date(s)



Historical Map - Segment A10



Order Details

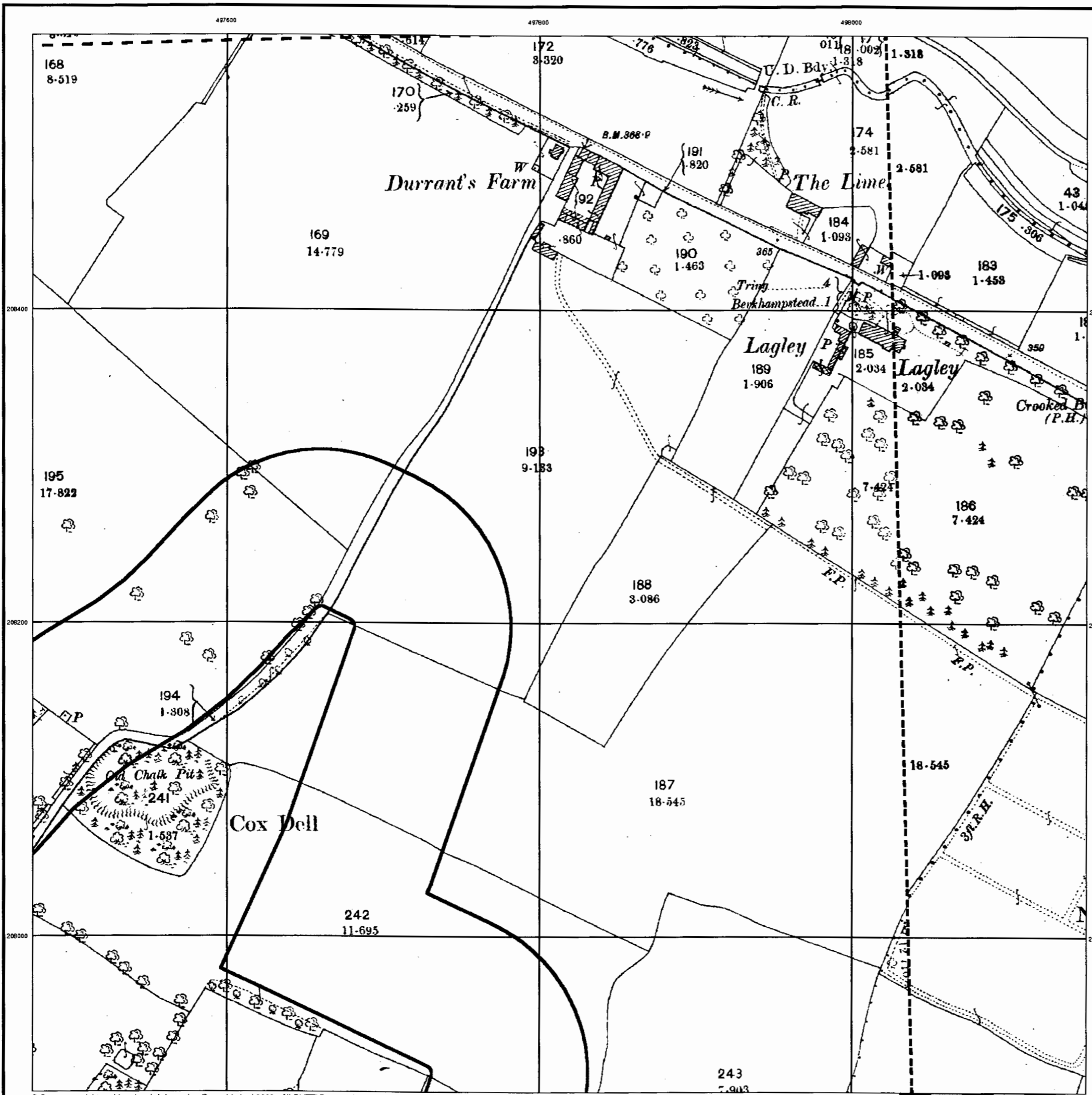
Order Number: 24409966_1_1
 Customer Ref: S02627
 National Grid Reference: 497510, 207890
 Slice: A
 Site Area (Ha): 15.22
 Search Buffer (m): 100

Site Details

Caretakers House, Egerton Rothesay School, Durrants Lane, Berkhamstead, BERKHAMSTED, Hertfordshire, HP4 3UJ



Tel: 0870 850 6670
 Fax: 0870 850 6671
 Web: www.envirocheck.co.uk



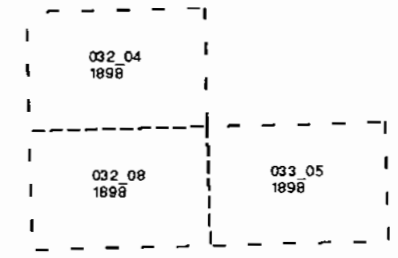
© Crown copyright and Landmark Information Group Limited 2008. All Rights Reserved.



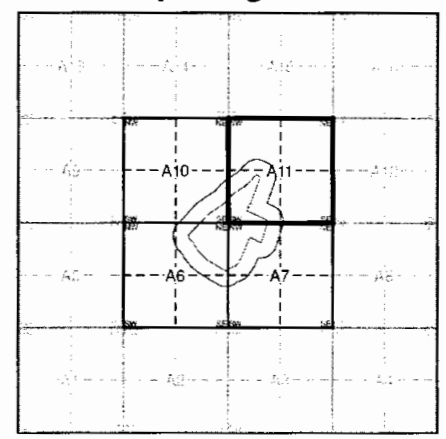
Hertfordshire
Published 1898
Source map scale - 1:2,500

The historical maps shown were reproduced from maps predominantly held at the scale adopted for England, Wales and Scotland in the 1840's. In 1854 the 1:2,500 scale was adopted for mapping urban areas and by 1896 it covered the whole of what were considered to be the cultivated parts of Great Britain. The published date given below is often some years later than the surveyed date. Before 1938, all OS maps were based on the Cassini Projection, with independent surveys of a single county or group of counties, giving rise to significant inaccuracies in outlying areas.

Map Name(s) and Date(s)



Historical Map - Segment A11



Order Details

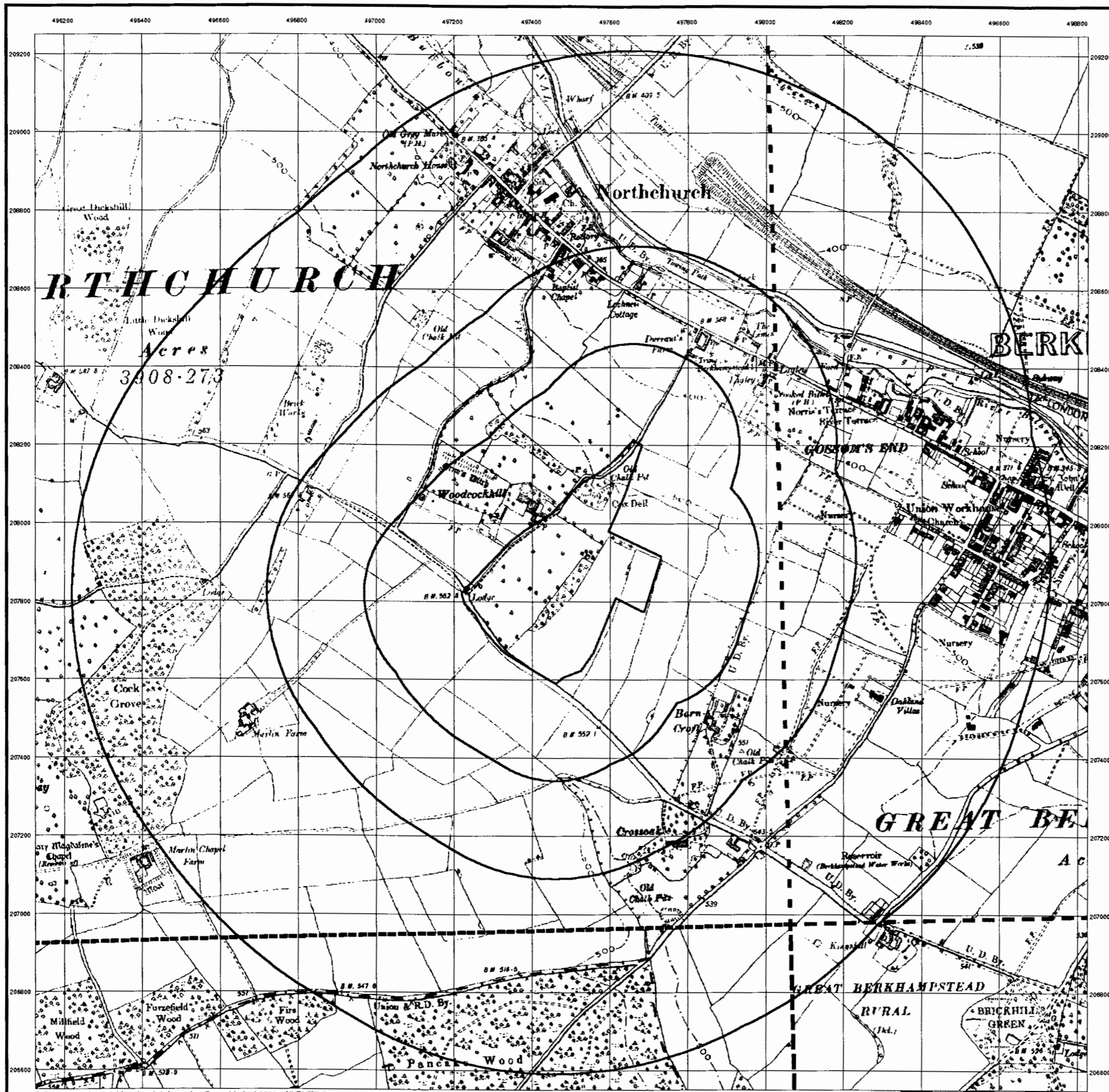
Order Number: 24409966_1_1
 Customer Ref: S02627
 National Grid Reference: 497510, 207890
 Slice: A
 Site Area (Ha): 15.22
 Search Buffer (m): 100

Site Details

Caretakers House, Egerton Rothesay School, Durrants Lane, Berkhamstead, BERKHAMSTED, Hertfordshire, HP4 3UJ



Tel: 0870 850 6670
 Fax: 0870 850 6671
 Web: www.envirocheck.co.uk



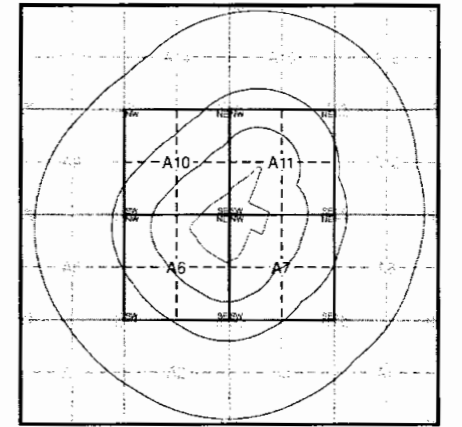
Hertfordshire
Published 1899 - 1900
Source map scale - 1:10,560

The historical maps shown were reproduced from maps predominantly held at the scale adopted for England, Wales and Scotland in the 1840's. In 1854 the 1:2,500 scale was adopted for mapping urban areas; these maps were used to update the 1:10,560 maps. The published date given therefore is often some years later than the surveyed date. Before 1938, all OS maps were based on the Cassini Projection, with independent surveys of a single county or group of counties, giving rise to significant inaccuracies in outlying areas. In the late 1940's, a Provisional Edition was produced, which updated the 1:10,560 mapping from a number of sources. The maps appear unfinished - with all military camps and other strategic sites removed. These maps were initially overprinted with the National Grid. In 1970, the first 1:10,000 maps were produced using the Transverse Mercator Projection. The revision process continued until recently, with new editions appearing every 10 years or so for urban areas.

Map Name(s) and Date(s)

| | |
|----------------|----------------|
| 032 NE 1899 | 033 NW 1899 |
| 032 SE 1900 | 033 SW 1899 |

Historical Map - Slice A



Order Details

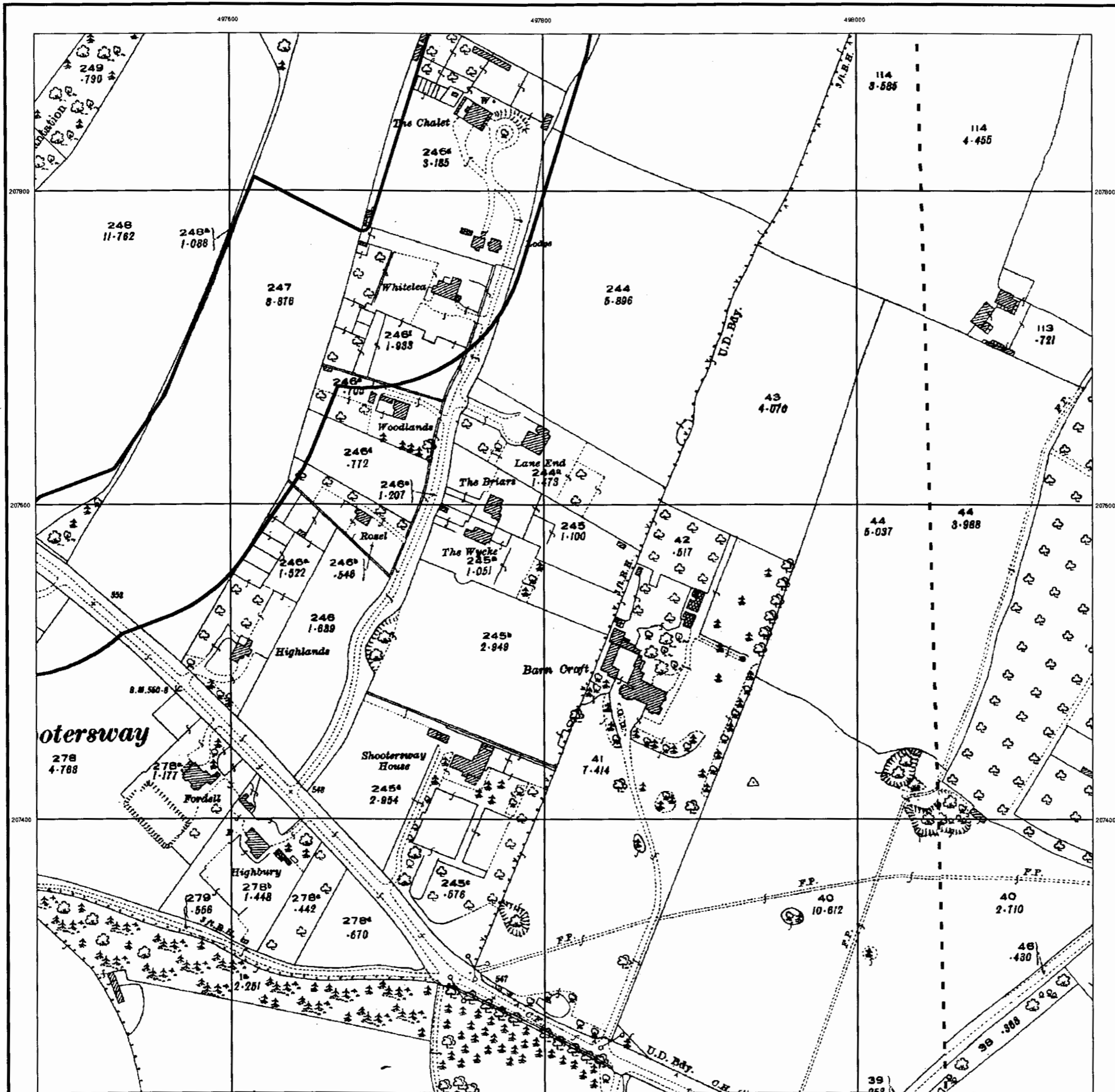
Order Number: 24409966_1_1
 Customer Ref: S02627
 National Grid Reference: 497510, 207890
 Slice: A
 Site Area (Ha): 15.22
 Search Buffer (m): 1000

Site Details

Caretakers House, Egerton Rothesay School, Durrants Lane, Berkhamstead, BERKHAMSTED, Hertfordshire, HP4 3UJ



Tel: 0870 850 6670
 Fax: 0870 850 6671
 Web: www.envirocheck.co.uk



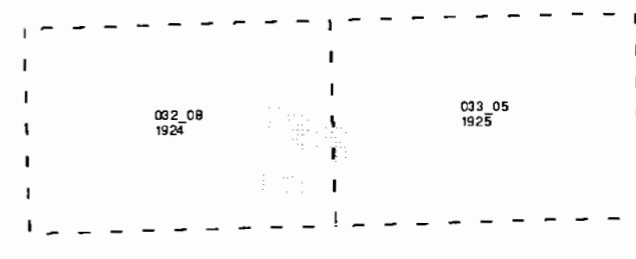
© Crown copyright and Landmark Information Group Limited 2008. All Rights Reserved.



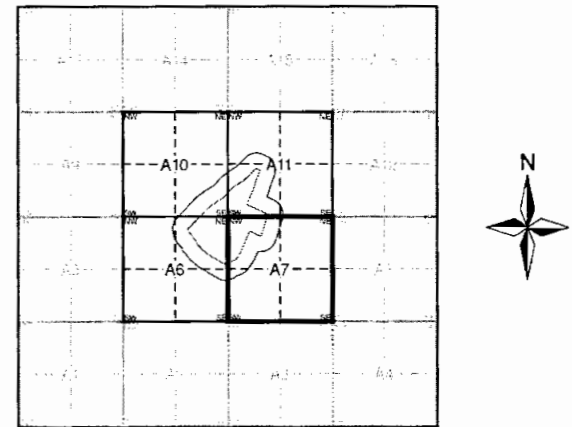
Hertfordshire Published 1924 - 1925 Source map scale - 1:2,500

The historical maps shown were reproduced from maps predominantly held at the scale adopted for England, Wales and Scotland in the 1840's. In 1854 the 1:2,500 scale was adopted for mapping urban areas and by 1896 it covered the whole of what were considered to be the cultivated parts of Great Britain. The published date given below is often some years later than the surveyed date. Before 1938, all OS maps were based on the Cassini Projection, with independent surveys of a single county or group of counties, giving rise to significant inaccuracies in outlying areas.

Map Name(s) and Date(s)



Historical Map - Segment A7



Order Details

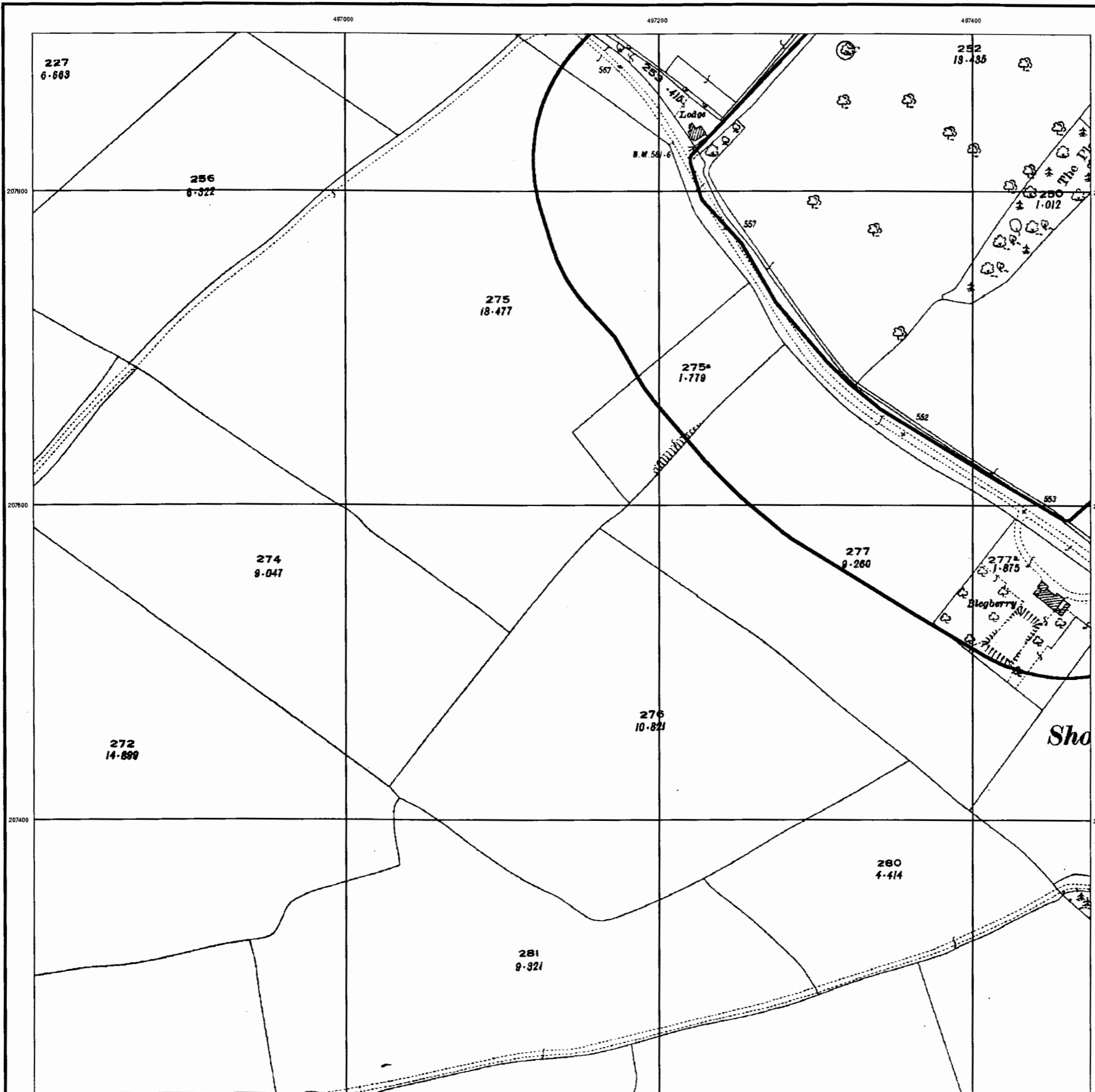
Order Number: 24409966_1_1
 Customer Ref: S02627
 National Grid Reference: 497510, 207890
 Slice: A
 Site Area (Ha): 15.22
 Search Buffer (m): 100

Site Details

Caretakers House, Egerton Rothesay School, Durrants Lane, Berkhamsted, BERKHAMSTED, Hertfordshire, HP4 3UJ



Tel: 0870 850 6670
 Fax: 0870 850 6671
 Web: www.envirocheck.co.uk



© Crown copyright and Landmark Information Group Limited 2008. All Rights Reserved.

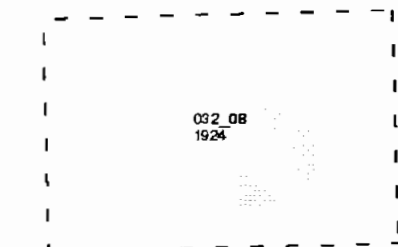


**Hertfordshire
Published 1924**

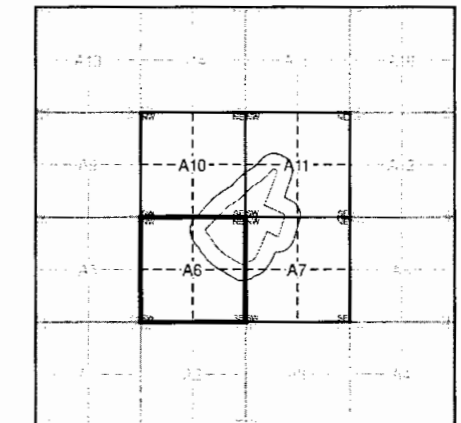
Source map scale - 1:2,500

The historical maps shown were reproduced from maps predominantly held at the scale adopted for England, Wales and Scotland in the 1840's. In 1854 the 1:2,500 scale was adopted for mapping urban areas and by 1896 it covered the whole of what were considered to be the cultivated parts of Great Britain. The published date given below is often some years later than the surveyed date. Before 1938, all OS maps were based on the Cassini Projection, with independent surveys of a single county or group of counties, giving rise to significant inaccuracies in outlying areas.

Map Name(s) and Date(s)



Historical Map - Segment A6



Order Details

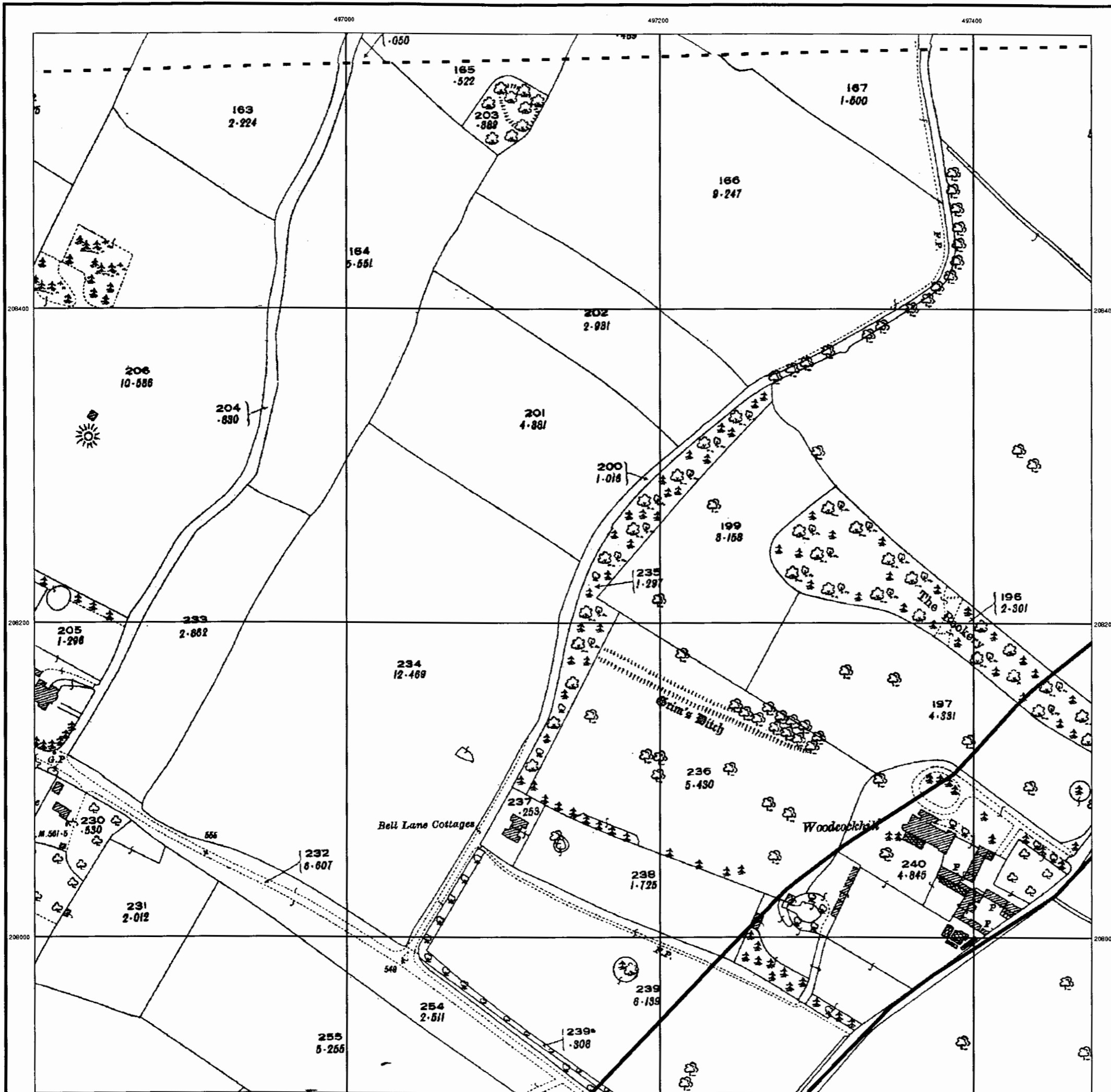
Order Number: 24409966_1_1
 Customer Ref: S02627
 National Grid Reference: 497510, 207890
 Slice: A
 Site Area (Ha): 15.22
 Search Buffer (m): 100

Site Details

Caretakers House, Egerton Rothesay School, Durrants Lane, Berkhamstead, BERKHAMSTED, Hertfordshire, HP4 3UJ



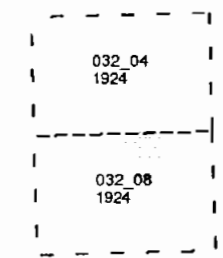
Tel: 0870 850 6670
 Fax: 0870 850 6671
 Web: www.envirocheck.co.uk



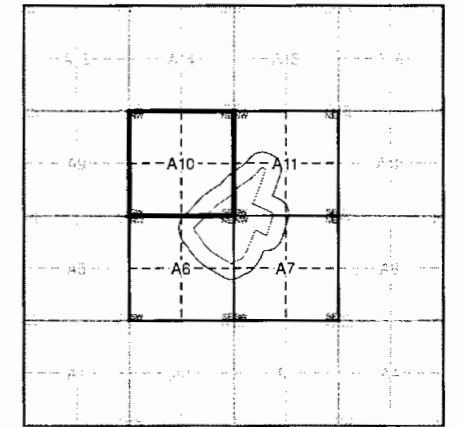
Hertfordshire
Published 1924
Source map scale - 1:2,500

The historical maps shown were reproduced from maps predominantly held at the scale adopted for England, Wales and Scotland in the 1840's. In 1854 the 1:2,500 scale was adopted for mapping urban areas and by 1896 it covered the whole of what were considered to be the cultivated parts of Great Britain. The published date given below is often some years later than the surveyed date. Before 1938, all OS maps were based on the Cassini Projection, with independent surveys of a single county or group of counties, giving rise to significant inaccuracies in outlying areas.

Map Name(s) and Date(s)



Historical Map - Segment A10



Order Details

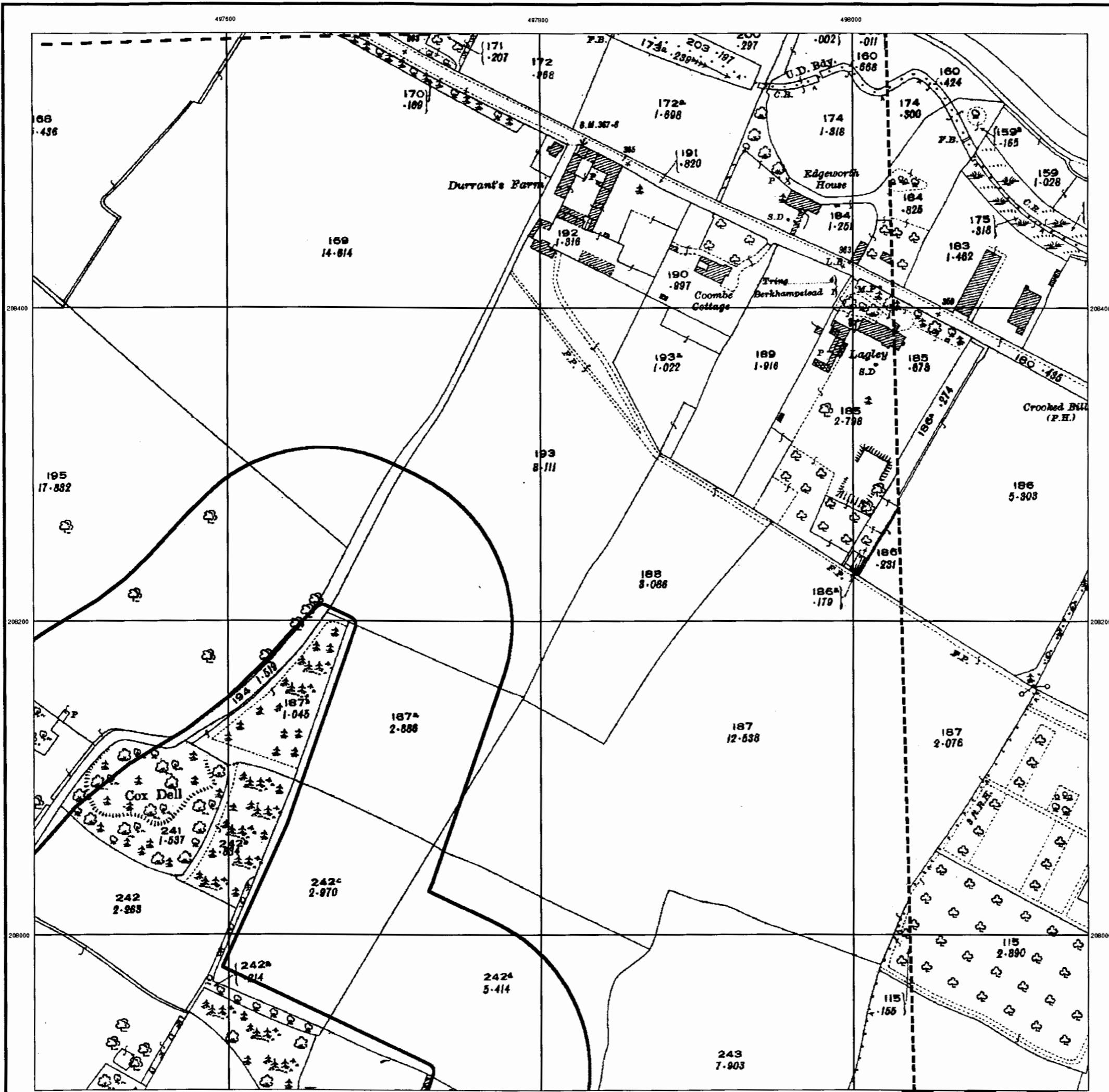
Order Number: 24409966_1_1
 Customer Ref: S02627
 National Grid Reference: 497510, 207890
 Slice: A
 Site Area (Ha): 15.22
 Search Buffer (m): 100

Site Details

Caretakers House, Egerton Rothesay School, Durrants Lane, Berkhamstead, BERKHAMSTED, Hertfordshire, HP4 3UJ



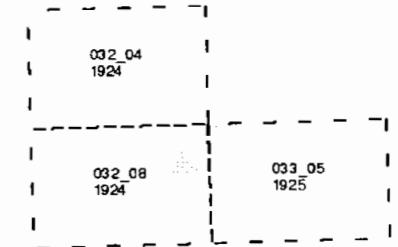
Tel: 0870 850 6670
 Fax: 0870 850 6671
 Web: www.envirocheck.co.uk



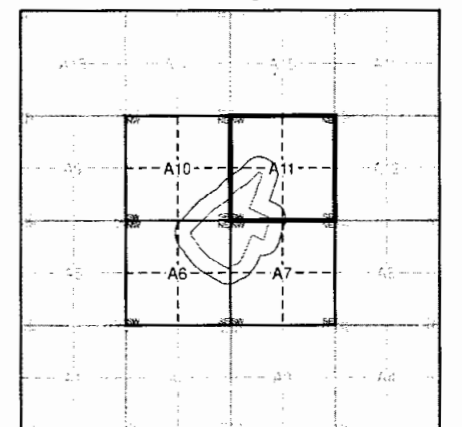
Hertfordshire
Published 1924 - 1925
Source map scale - 1:2,500

The historical maps shown were reproduced from maps predominantly held at the scale adopted for England, Wales and Scotland in the 1840's. In 1854 the 1:2,500 scale was adopted for mapping urban areas and by 1896 it covered the whole of what were considered to be the cultivated parts of Great Britain. The published date given below is often some years later than the surveyed date. Before 1938, all OS maps were based on the Cassini Projection, with independent surveys of a single county or group of counties, giving rise to significant inaccuracies in outlying areas.

Map Name(s) and Date(s)



Historical Map - Segment A11



Order Details

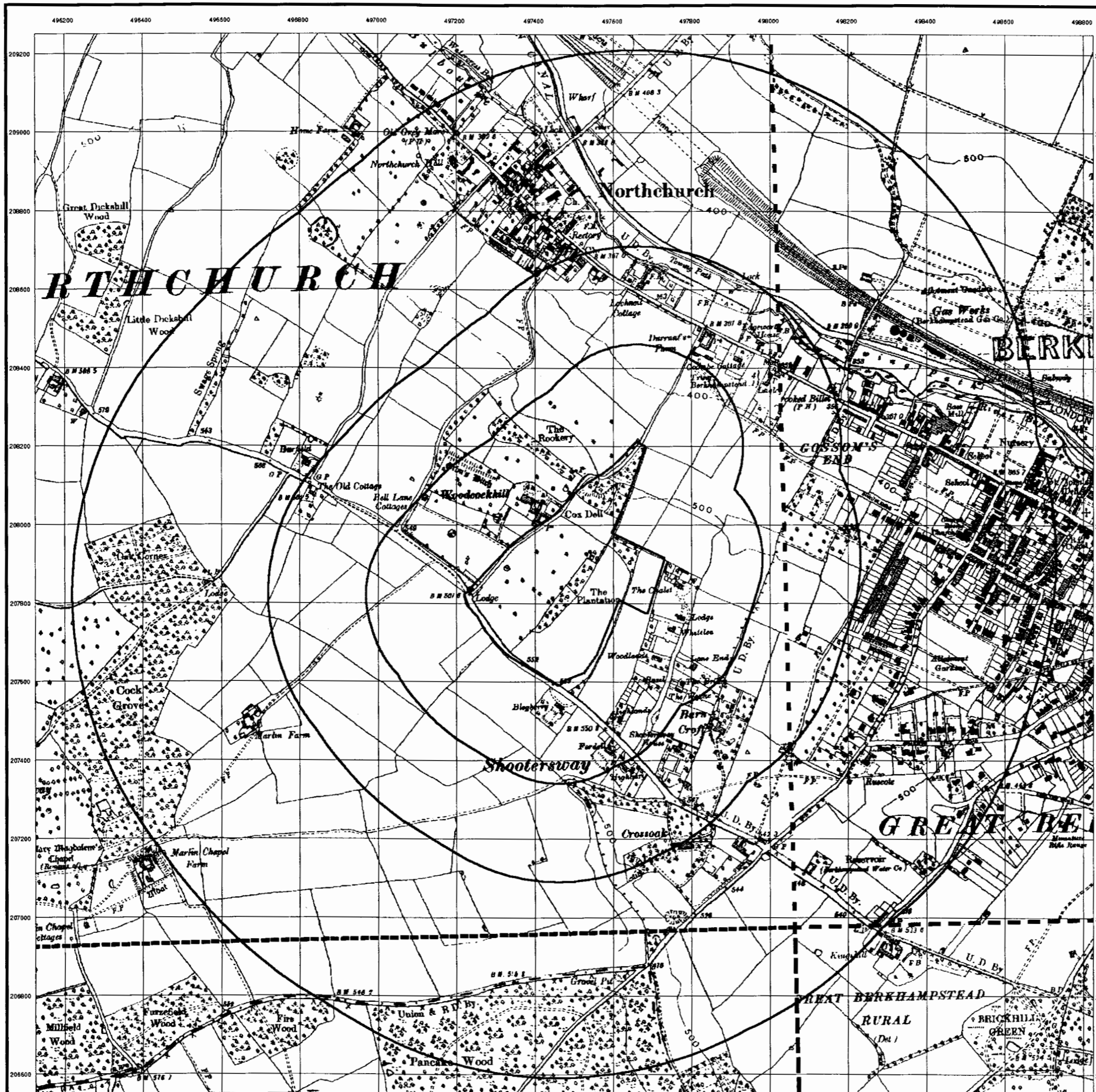
Order Number: 24409966_1_1
 Customer Ref: S02627
 National Grid Reference: 497510, 207890
 Slice: A
 Site Area (Ha): 15.22
 Search Buffer (m): 100

Site Details

Caretakers House, Egerton Rothesay School, Durrants Lane, Berkhamstead, BERKHAMSTED, Hertfordshire, HP4 3UJ



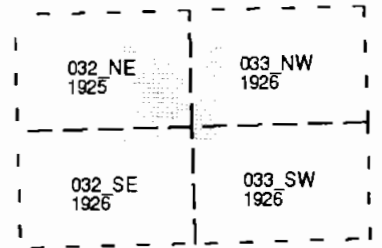
Tel: 0870 850 6670
 Fax: 0870 850 6671
 Web: www.envirocheck.co.uk



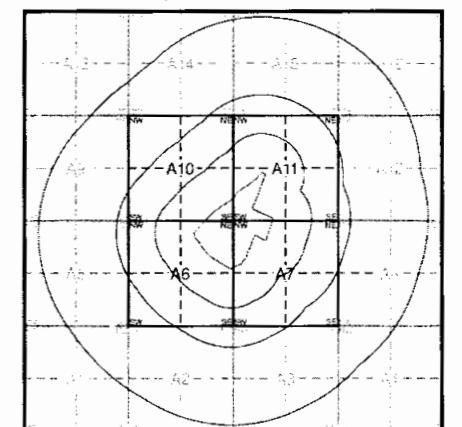
Hertfordshire
Published 1925 - 1926
Source map scale - 1:10,560

The historical maps shown were reproduced from maps predominantly held at the scale adopted for England, Wales and Scotland in the 1840's. In 1854 the 1:2,500 scale was adopted for mapping urban areas; these maps were used to update the 1:10,560 maps. The published date given therefore is often some years later than the surveyed date. Before 1938, all OS maps were based on the Cassini Projection, with independent surveys of a single county or group of counties, giving rise to significant inaccuracies in outlying areas. In the late 1940's, a Provisional Edition was produced, which updated the 1:10,560 mapping from a number of sources. The maps appear unfinished - with all military camps and other strategic sites removed. These maps were initially overprinted with the National Grid. In 1970, the first 1:10,000 maps were produced using the Transverse Mercator Projection. The revision process continued until recently, with new editions appearing every 10 years or so for urban areas.

Map Name(s) and Date(s)



Historical Map - Slice A



Order Details

Order Number: 24409966_1_1
 Customer Ref: S02627
 National Grid Reference: 497510, 207890
 Slice: A
 Site Area (Ha): 15.22
 Search Buffer (m): 1000

Site Details

Caretakers House, Egerton Rothesay School, Durrants Lane, Berkhamstead, BERKHAMSTED, Hertfordshire, HP4 3UJ



Tel: 0870 850 6670
 Fax: 0870 850 6671
 Web: www.envirocheck.co.uk



© Crown copyright and Landmark Information Group Limited 2008. All Rights Reserved.



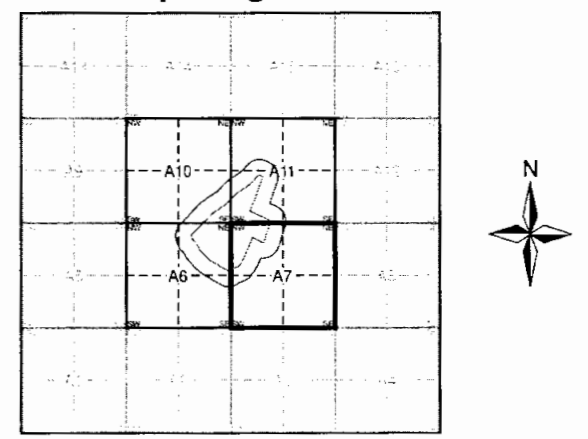
Hertfordshire
Published 1938
Source map scale - 1:2,500

The historical maps shown were reproduced from maps predominantly held at the scale adopted for England, Wales and Scotland in the 1840 s. In 1854 the 1:2,500 scale was adopted for mapping urban areas and by 1896 it covered the whole of what were considered to be the cultivated parts of Great Britain. The published date given below is often some years later than the surveyed date. Before 1938, all OS maps were based on the Cassini Projection, with independent surveys of a single county or group of counties, giving rise to significant inaccuracies in outlying areas.

Map Name(s) and Date(s)



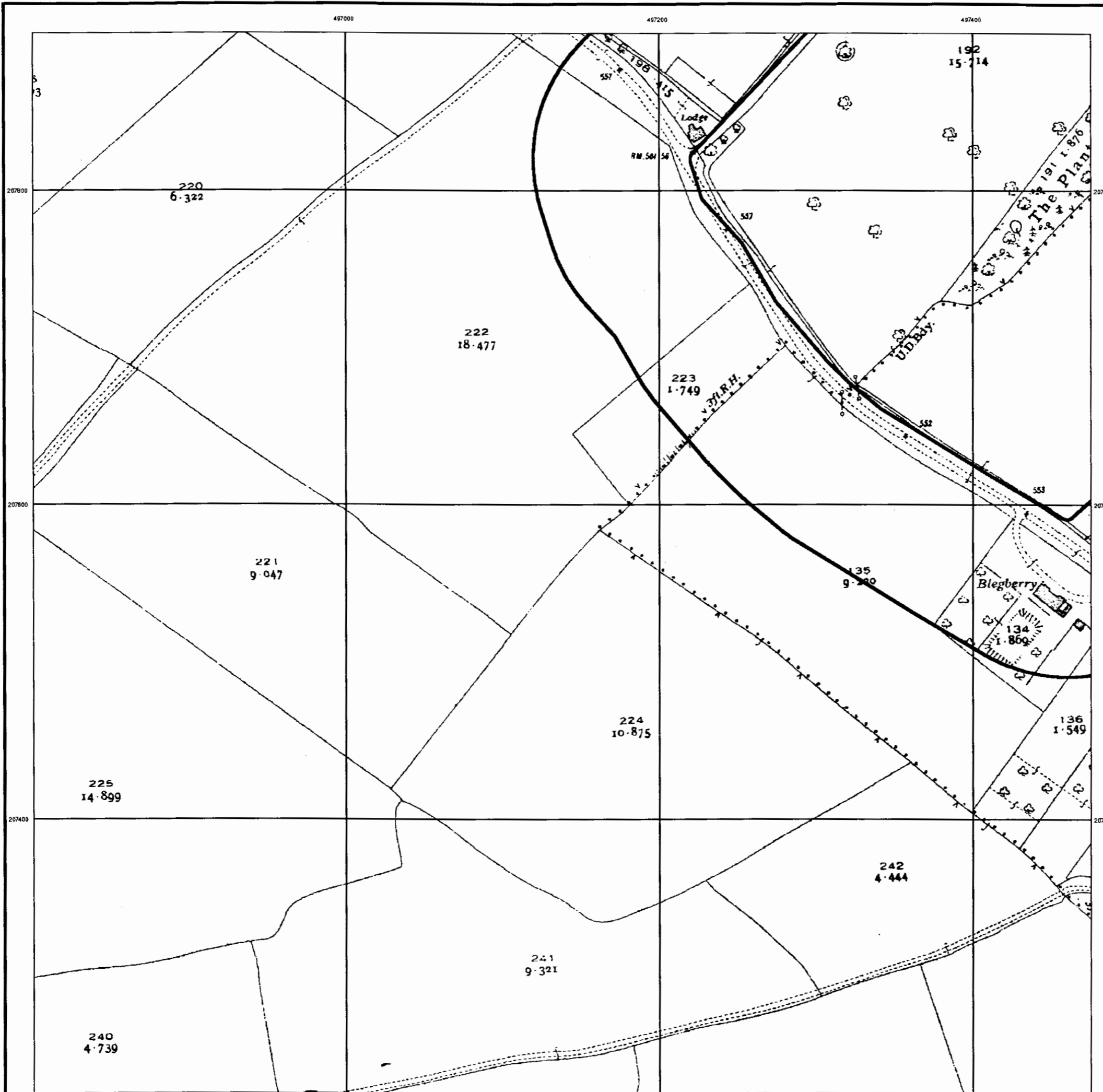
Historical Map - Segment A7



Order Details
 Order Number: 24409966_1_1
 Customer Ref: S02627
 National Grid Reference: 497510, 207890
 Slice: A
 Site Area (Ha): 15.22
 Search Buffer (m): 100

Site Details
 Caretakers House, Egerton Rothesay School, Durrants Lane, Berkhamstead, BERKHAMSTED, Hertfordshire, HP4 3UJ

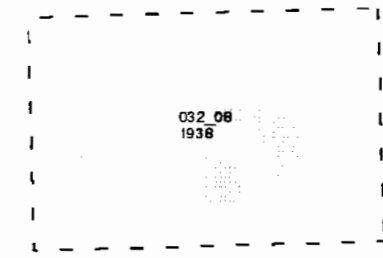
LANDMARK Information Group
 Tel: 0870 850 6670
 Fax: 0870 850 6671
 Web: www.envirocheck.co.uk



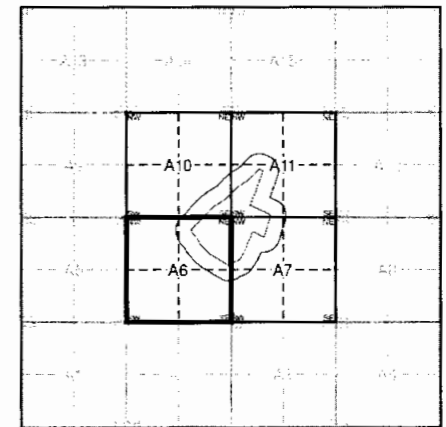
Hertfordshire
Published 1938
Source map scale - 1:2,500

The historical maps shown were reproduced from maps predominantly held at the scale adopted for England, Wales and Scotland in the 1840's. In 1854 the 1:2,500 scale was adopted for mapping urban areas and by 1896 it covered the whole of what were considered to be the cultivated parts of Great Britain. The published date given below is often some years later than the surveyed date. Before 1938, all OS maps were based on the Cassini Projection, with independent surveys of a single county or group of counties, giving rise to significant inaccuracies in outlying areas.

Map Name(s) and Date(s)



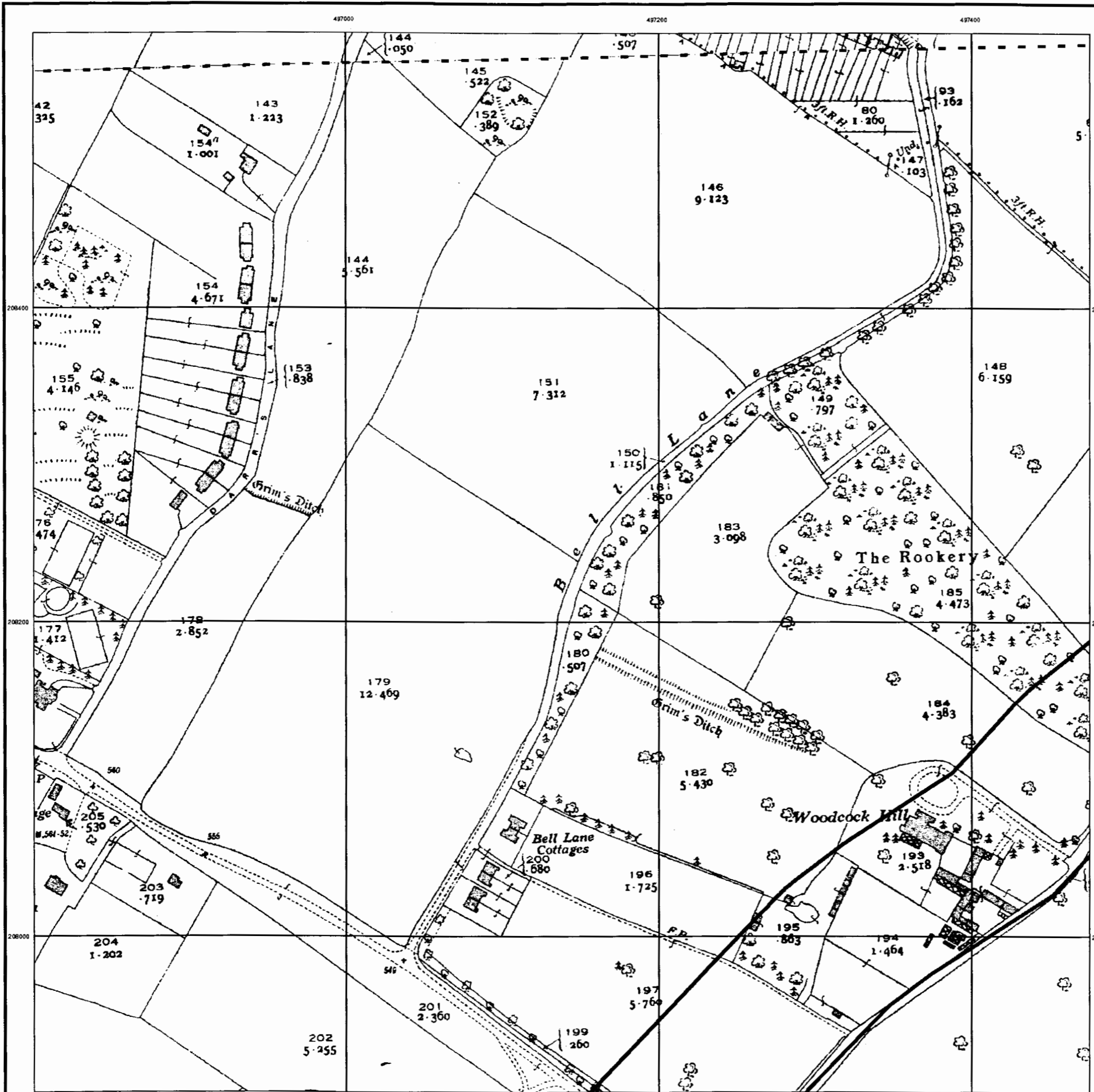
Historical Map - Segment A6



Order Details
 Order Number: 24409966_1_1
 Customer Ref: S02627
 National Grid Reference: 497510, 207890
 Slice: A
 Site Area (Ha): 15.22
 Search Buffer (m): 100

Site Details
 Caretakers House, Egerton Rothesay School, Durrants Lane,
 Berkhamstead, BERKHAMSTED, Hertfordshire, HP4 3UJ

LANDMARK
 Information Group
 Tel: 0870 850 6670
 Fax: 0870 850 6671
 Web: www.envirocheck.co.uk



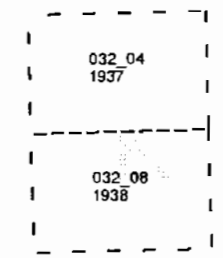
© Crown copyright and Landmark Information Group Limited 2008. All Rights Reserved.



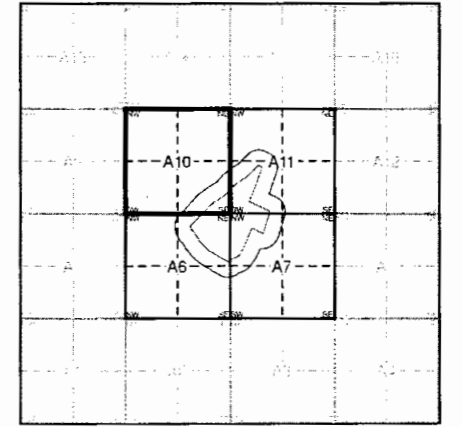
Hertfordshire
Published 1937 - 1938
Source map scale - 1:2,500

The historical maps shown were reproduced from maps predominantly held at the scale adopted for England, Wales and Scotland in the 1840's. In 1854 the 1:2,500 scale was adopted for mapping urban areas and by 1896 it covered the whole of what were considered to be the cultivated parts of Great Britain. The published date given below is often some years later than the surveyed date. Before 1938, all OS maps were based on the Cassini Projection, with independent surveys of a single county or group of counties, giving rise to significant inaccuracies in outlying areas.

Map Name(s) and Date(s)



Historical Map - Segment A10



Order Details

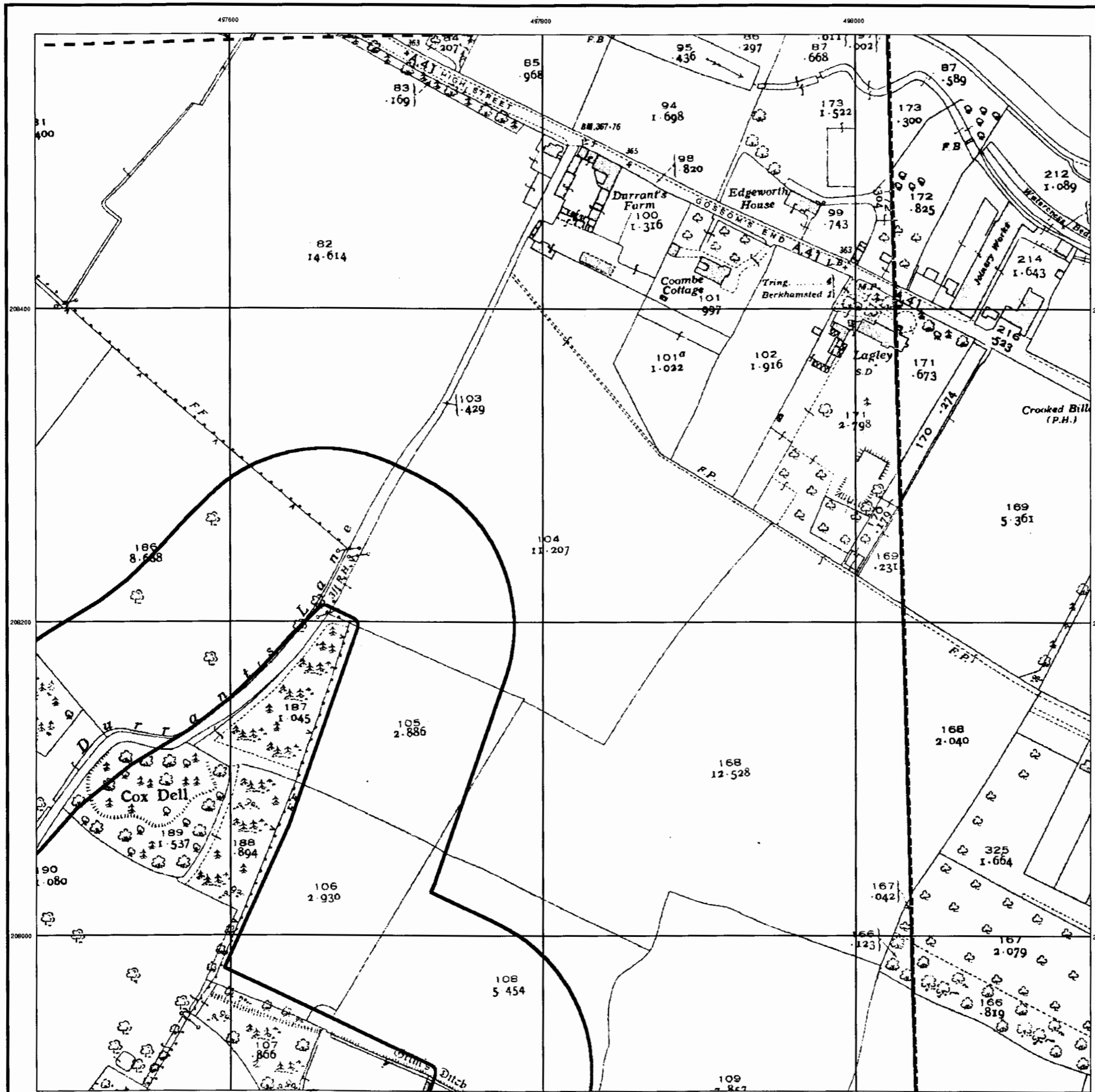
Order Number: 24409966_1_1
 Customer Ref: S02627
 National Grid Reference: 497510, 207890
 Slice: A
 Site Area (Ha): 15.22
 Search Buffer (m): 100

Site Details

Caretakers House, Egerton Rothesay School, Durrants Lane, Berkhamstead, BERKHAMSTED, Hertfordshire, HP4 3UJ



Tel: 0870 850 6670
 Fax: 0870 850 6671
 Web: www.envirocheck.co.uk



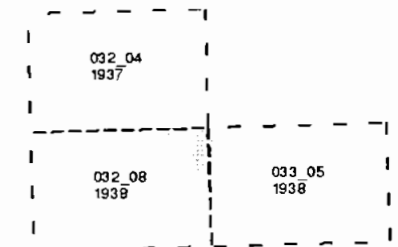
© Crown copyright and Landmark Information Group Limited 2008. All Rights Reserved.



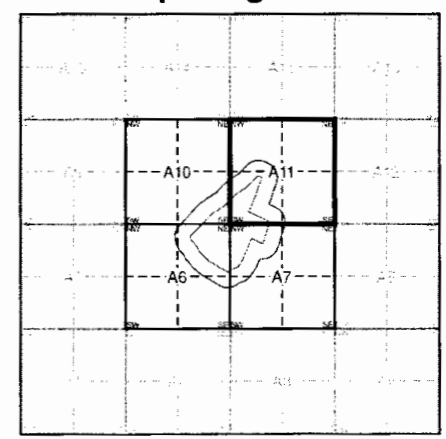
Hertfordshire
Published 1937 - 1938
Source map scale - 1:2,500

The historical maps shown were reproduced from maps predominantly held at the scale adopted for England, Wales and Scotland in the 1840's. In 1854 the 1:2,500 scale was adopted for mapping urban areas and by 1896 it covered the whole of what were considered to be the cultivated parts of Great Britain. The published date given below is often some years later than the surveyed date. Before 1938, all OS maps were based on the Cassini Projection, with independent surveys of a single county or group of counties, giving rise to significant inaccuracies in outlying areas.

Map Name(s) and Date(s)



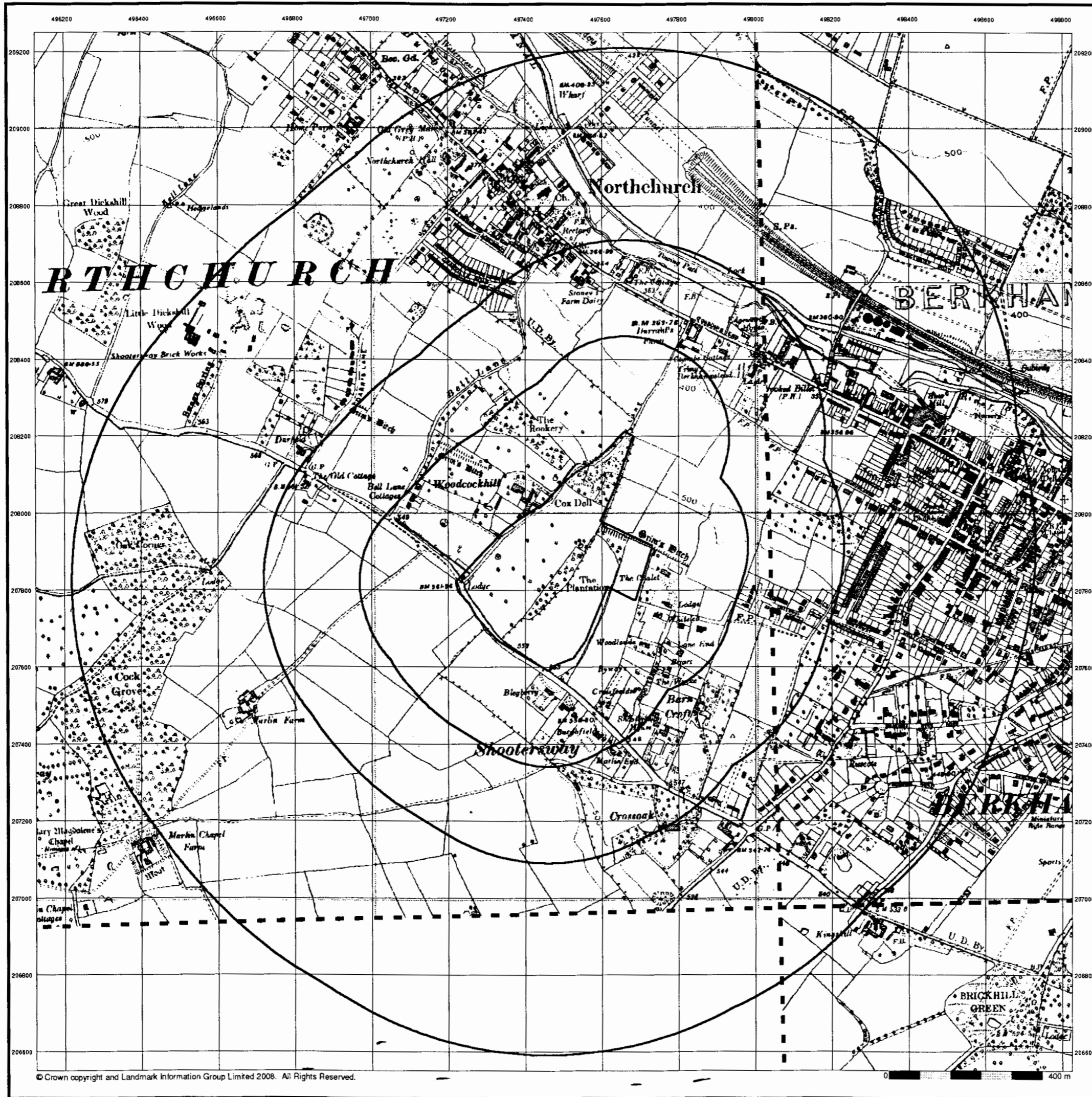
Historical Map - Segment A11



Order Details
 Order Number: 24409966_1_1
 Customer Ref: S02627
 National Grid Reference: 497510, 207890
 Slice: A
 Site Area (Ha): 15.22
 Search Buffer (m): 100

Site Details
 Caretakers House, Egerton Rothesay School, Durrants Lane, Berkhamstead, BERKHAMSTED, Hertfordshire, HP4 3UJ

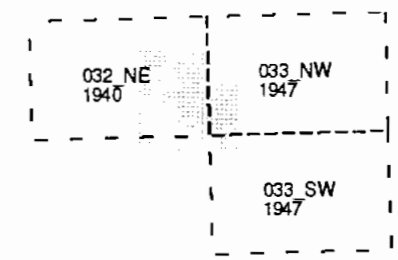
LANDMARK
 Information Group
 Tel: 0870 850 6670
 Fax: 0870 850 6671
 Web: www.envirocheck.co.uk



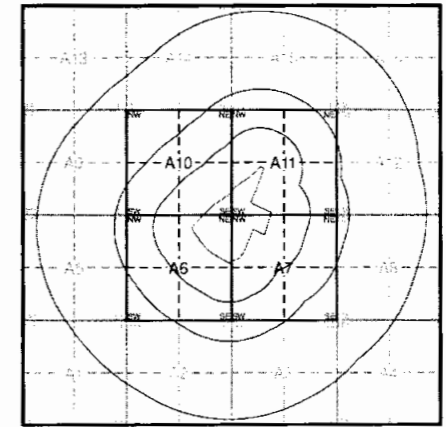
Hertfordshire
Published 1940 - 1947
Source map scale - 1:10,560

The historical maps shown were reproduced from maps predominantly held at the scale adopted for England, Wales and Scotland in the 1840's. In 1854 the 1:2,500 scale was adopted for mapping urban areas; these maps were used to update the 1:10,560 maps. The published date given therefore is often some years later than the surveyed date. Before 1938, all OS maps were based on the Cassini Projection, with independent surveys of a single county or group of counties, giving rise to significant inaccuracies in outlying areas. In the late 1940's, a Provisional Edition was produced, which updated the 1:10,560 mapping from a number of sources. The maps appear unfinished - with all military camps and other strategic sites removed. These maps were initially overprinted with the National Grid. In 1970, the first 1:10,000 maps were produced using the Transverse Mercator Projection. The revision process continued until recently, with new editions appearing every 10 years or so for urban areas.

Map Name(s) and Date(s)



Historical Map - Slice A



Order Details

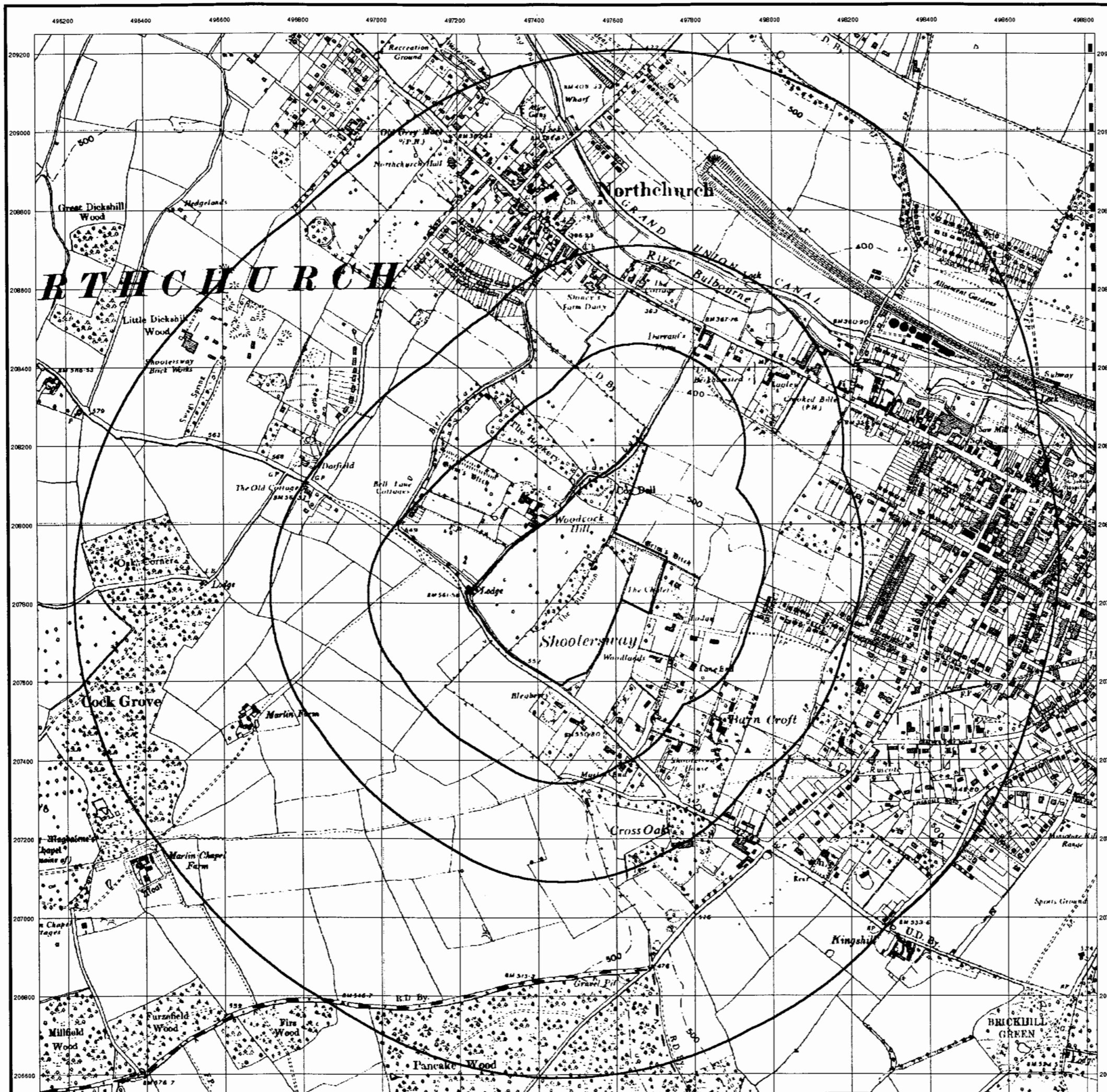
Order Number: 24409966_1_1
 Customer Ref: S02627
 National Grid Reference: 497510, 207890
 Slice: A
 Site Area (Ha): 15.22
 Search Buffer (m): 1000

Site Details

Caretakers House, Egerton Rothersey School, Durrants Lane, Berkhamstead, BERKHAMSTED, Hertfordshire, HP4 3UJ



Tel: 0870 850 6670
 Fax: 0870 850 6671
 Web: www.envirocheck.co.uk



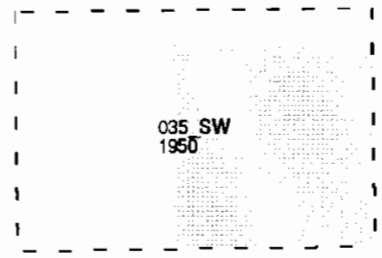
© Crown copyright and Landmark Information Group Limited 2008. All Rights Reserved.



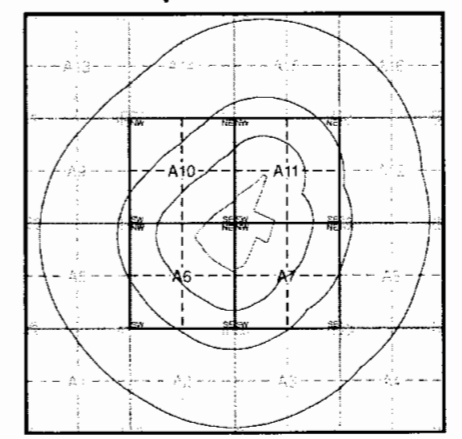
Buckinghamshire
Published 1950
Source map scale - 1:10,560

The historical maps shown were reproduced from maps predominantly held at the scale adopted for England, Wales and Scotland in the 1840's. In 1854 the 1:2,500 scale was adopted for mapping urban areas; these maps were used to update the 1:10,560 maps. The published date given therefore is often some years later than the surveyed date. Before 1938, all OS maps were based on the Cassini Projection, with independent surveys of a single county or group of counties, giving rise to significant inaccuracies in outlying areas. In the late 1940's, a Provisional Edition was produced, which updated the 1:10,560 mapping from a number of sources. The maps appear unfinished - with all military camps and other strategic sites removed. These maps were initially overprinted with the National Grid. In 1970, the first 1:10,000 maps were produced using the Transverse Mercator Projection. The revision process continued until recently, with new editions appearing every 10 years or so for urban areas.

Map Name(s) and Date(s)



Historical Map - Slice A



Order Details

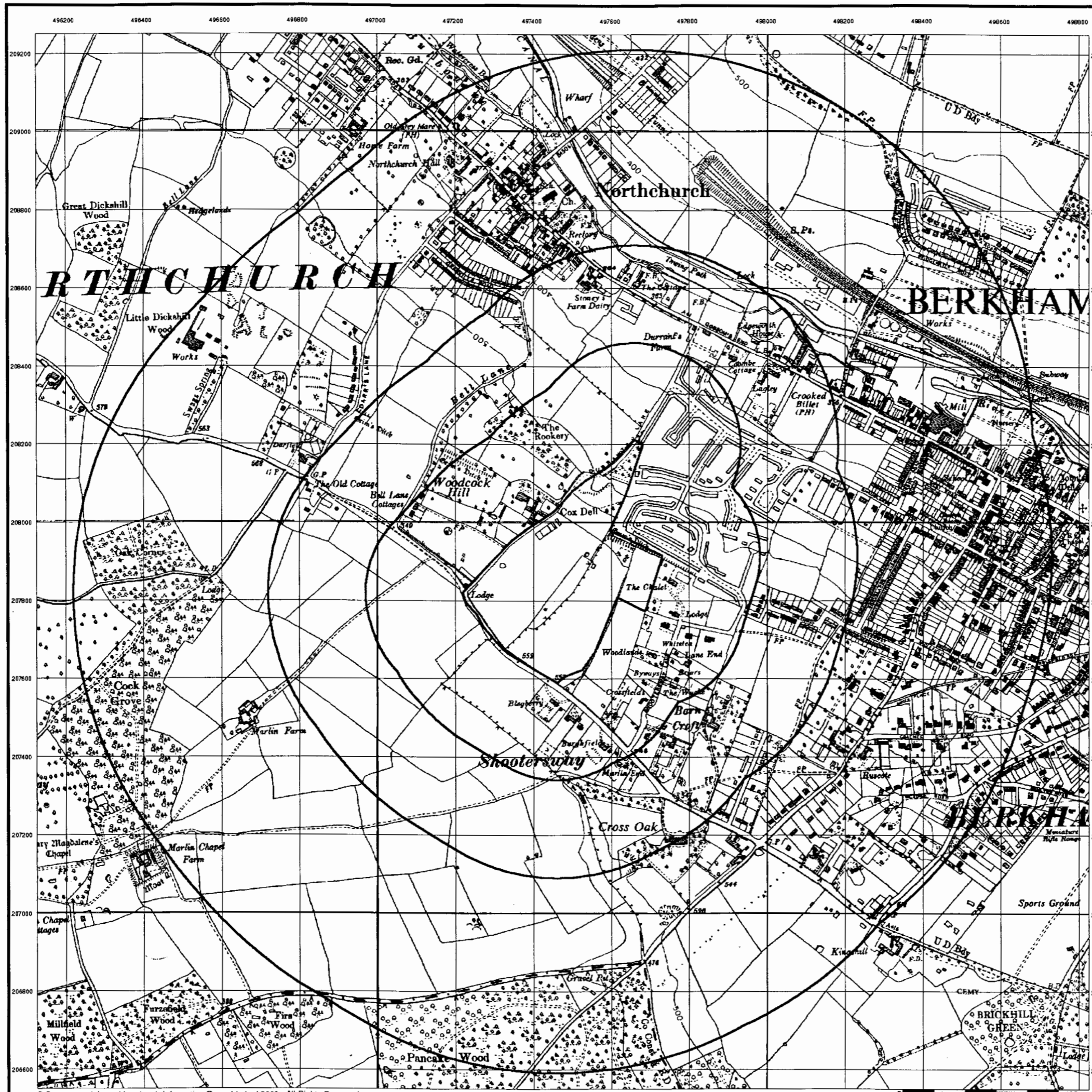
Order Number: 24409966_1_1
 Customer Ref: S02627
 National Grid Reference: 497510, 207890
 Slice: A
 Site Area (Ha): 15.22
 Search Buffer (m): 1000

Site Details

Caretakers House, Egerton Rothesay School, Durrants Lane, Berkhamstead, BERKHAMSTED, Hertfordshire, HP4 3UJ



Tel: 0870 850 6670
 Fax: 0870 850 6671
 Web: www.envirocheck.co.uk



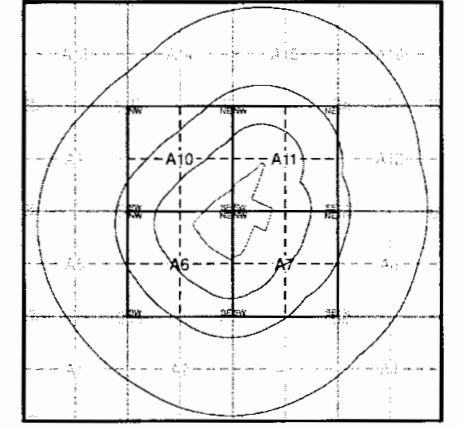
**Ordnance Survey Plan
Published 1960
Source map scale - 1:10,560**

The historical maps shown were reproduced from maps predominantly held at the scale adopted for England, Wales and Scotland in the 1840's. In 1854 the 1:2,500 scale was adopted for mapping urban areas; these maps were used to update the 1:10,560 maps. The published date given therefore is often some years later than the surveyed date. Before 1938, all OS maps were based on the Cassini Projection, with independent surveys of a single county or group of counties, giving rise to significant inaccuracies in outlying areas. In the late 1940's, a Provisional Edition was produced, which updated the 1:10,560 mapping from a number of sources. The maps appear unfinished - with all military camps and other strategic sites removed. These maps were initially overprinted with the National Grid. In 1970, the first 1:10,000 maps were produced using the Transverse Mercator Projection. The revision process continued until recently, with new editions appearing every 10 years or so for urban areas.

Map Name(s) and Date(s)



Historical Map - Slice A



Order Details

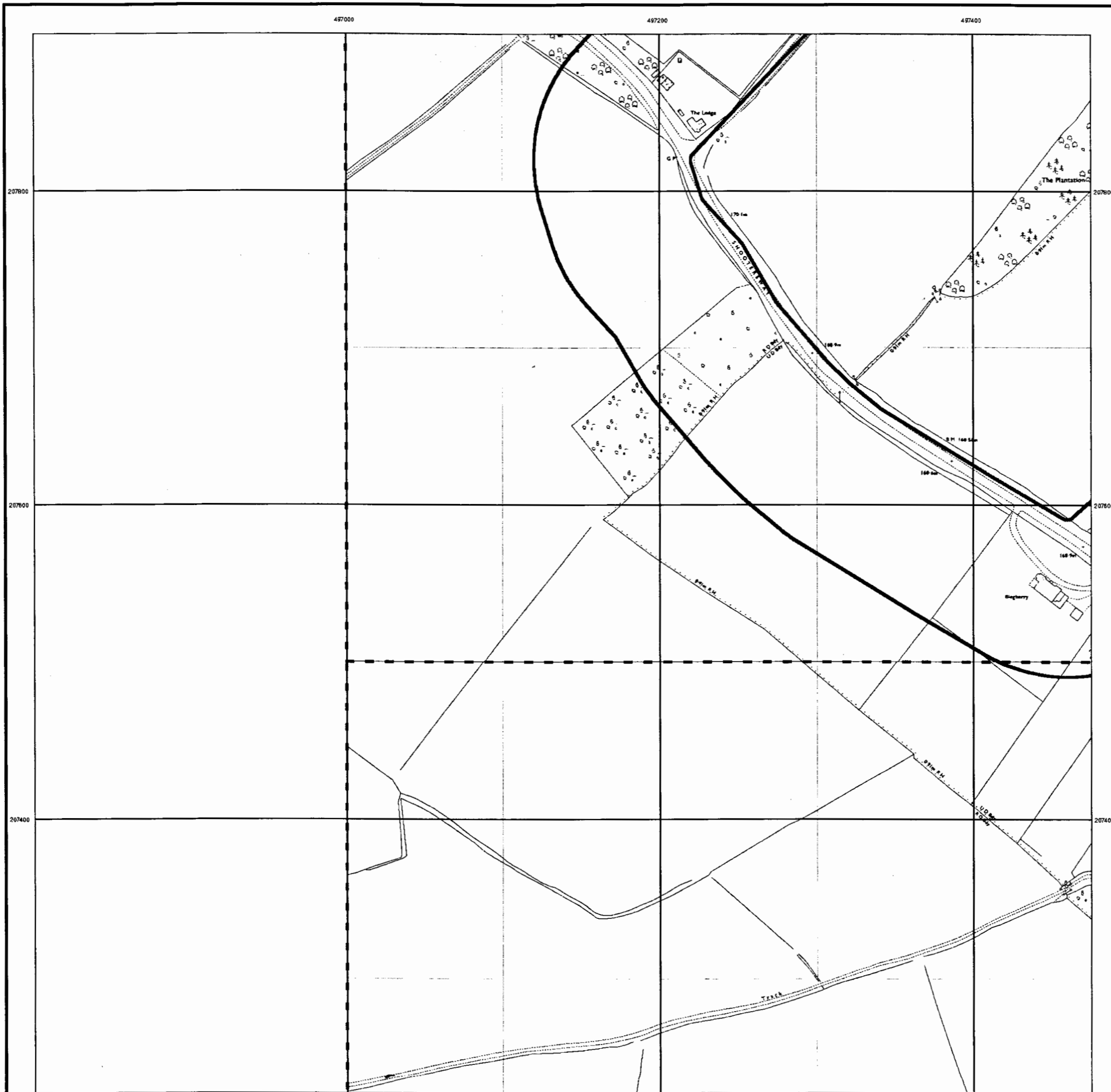
Order Number: 24409966_1_1
 Customer Ref: S02627
 National Grid Reference: 497510, 207890
 Slice: A
 Site Area (Ha): 15.22
 Search Buffer (m): 1000

Site Details

Caretakers House, Egerton Rothersey School, Durrants Lane, Berkhamstead, BERKHAMSTED, Hertfordshire, HP4 3UJ



Tel: 0870 850 6670
 Fax: 0870 850 6671
 Web: www.envirocheck.co.uk



© Crown copyright and Landmark Information Group Limited 2008. All Rights Reserved.



**Ordnance Survey Plan
Published 1970**

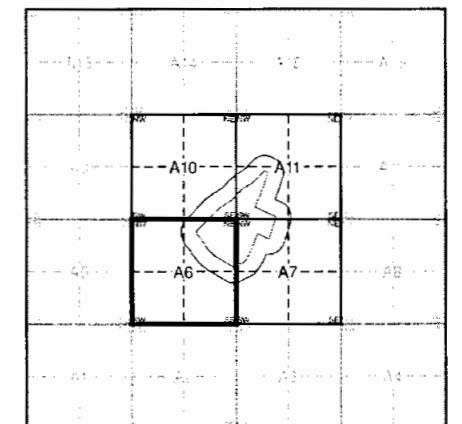
Source map scale - 1:1,250

The historical maps shown were reproduced from maps predominantly held at the scale adopted for England, Wales and Scotland in the 1840's. In 1854 the 1:2,500 scale was adopted for mapping urban areas and by 1896 it covered the whole of what were considered to be the cultivated parts of Great Britain. The published date given below is often some years later than the surveyed date. Before 1938, all OS maps were based on the Cassini Projection, with independent surveys of a single county or group of counties, giving rise to significant inaccuracies in outlying areas.

Map Name(s) and Date(s)

- SP9707NW
1970
- SP9707SW
1970

Historical Map - Segment A6



Order Details

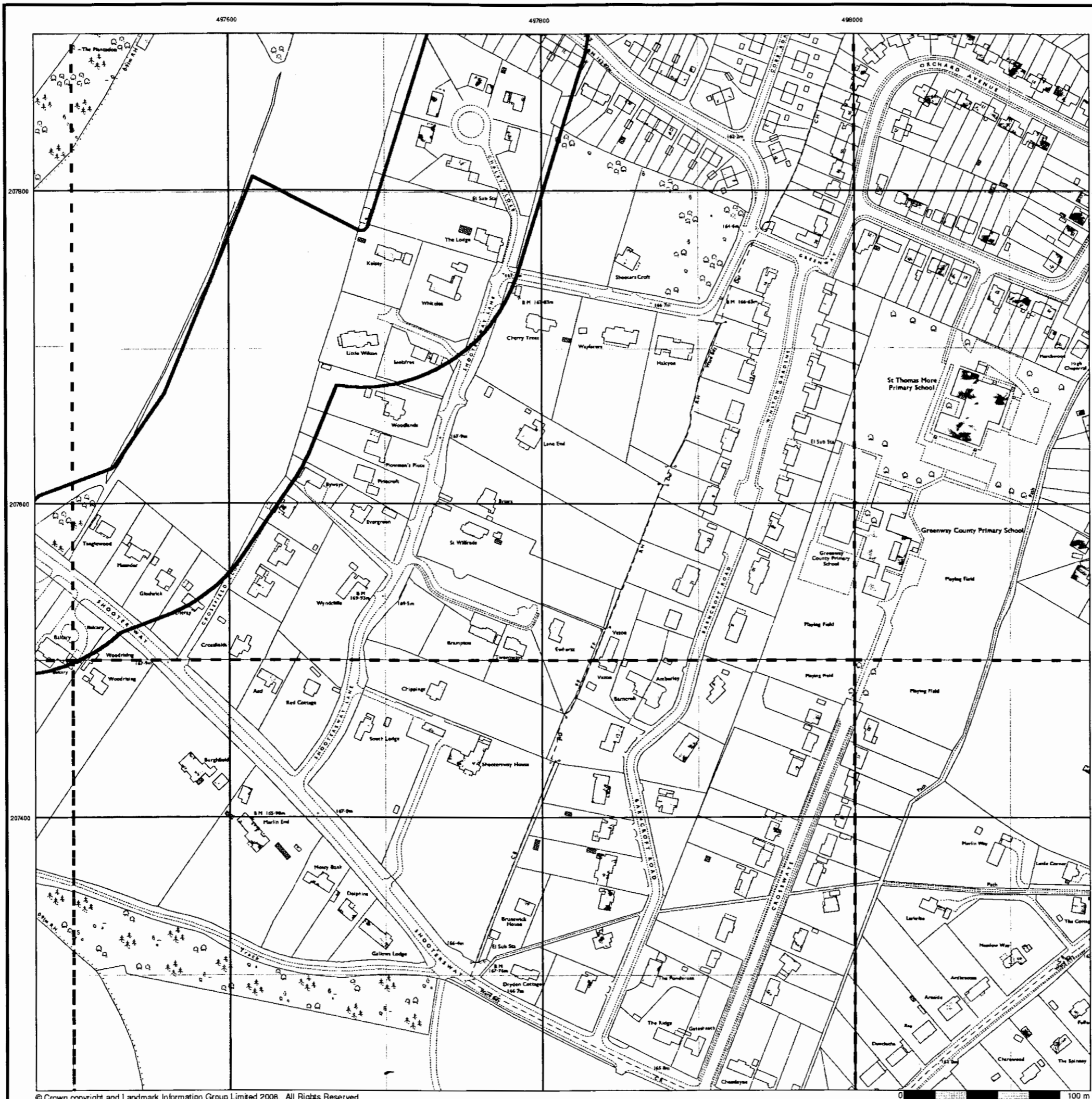
Order Number: 24409966_1_1
 Customer Ref: S02627
 National Grid Reference: 497510, 207890
 Slice: A
 Site Area (Ha): 15.22
 Search Buffer (m): 100

Site Details

Caretakers House, Egerton Rothesay School, Durrants Lane, Berkhamstead, BERKHAMSTED, Hertfordshire, HP4 3UJ



Tel: 0870 850 6670
 Fax: 0870 850 6671
 Web: www.envirocheck.co.uk



**Ordnance Survey Plan
Published 1970**

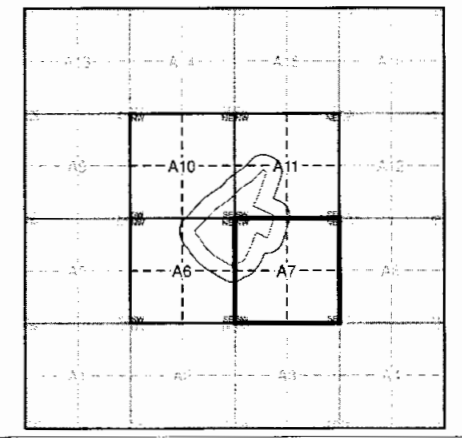
Source map scale - 1:1,250

The historical maps shown were reproduced from maps predominantly held at the scale adopted for England, Wales and Scotland in the 1840's. In 1854 the 1:2,500 scale was adopted for mapping urban areas and by 1896 it covered the whole of what were considered to be the cultivated parts of Great Britain. The published date given below is often some years later than the surveyed date. Before 1938, all OS maps were based on the Cassini Projection, with independent surveys of a single county or group of counties, giving rise to significant inaccuracies in outlying areas.

Map Name(s) and Date(s)

| | | |
|------------------|------------------|------------------|
| SP9707NW 1970 | SP9707NE 1970 | SP9807NW 1970 |
| SP9707SW 1970 | SP9707SE 1970 | SP9807SW 1970 |

Historical Map - Segment A7



Order Details

Order Number: 24409966_1_1
 Customer Ref: S02627
 National Grid Reference: 497510, 207890
 Slice: A
 Site Area (Ha): 15.22
 Search Buffer (m): 100

Site Details

Caretakers House, Egerton Rothesay School, Durrants Lane, Berkhamstead, BERKHAMSTED, Hertfordshire, HP4 3UJ



Tel: 0870 850 6670
 Fax: 0870 850 6671
 Web: www.envirocheck.co.uk



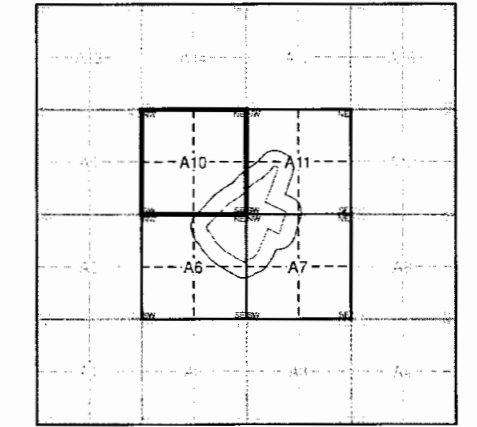
**Ordnance Survey Plan
Published 1970
Source map scale - 1:1,250**

The historical maps shown were reproduced from maps predominantly held at the scale adopted for England, Wales and Scotland in the 1840's. In 1854 the 1:2,500 scale was adopted for mapping urban areas and by 1896 it covered the whole of what were considered to be the cultivated parts of Great Britain. The published date given below is often some years later than the surveyed date. Before 1938, all OS maps were based on the Cassini Projection, with independent surveys of a single county or group of counties, giving rise to significant inaccuracies in outlying areas.

Map Name(s) and Date(s)

SP9608NE 1970
SP9708NW 1970
SP9708SW 1970
SP9707NW 1970

Historical Map - Segment A10



Order Details

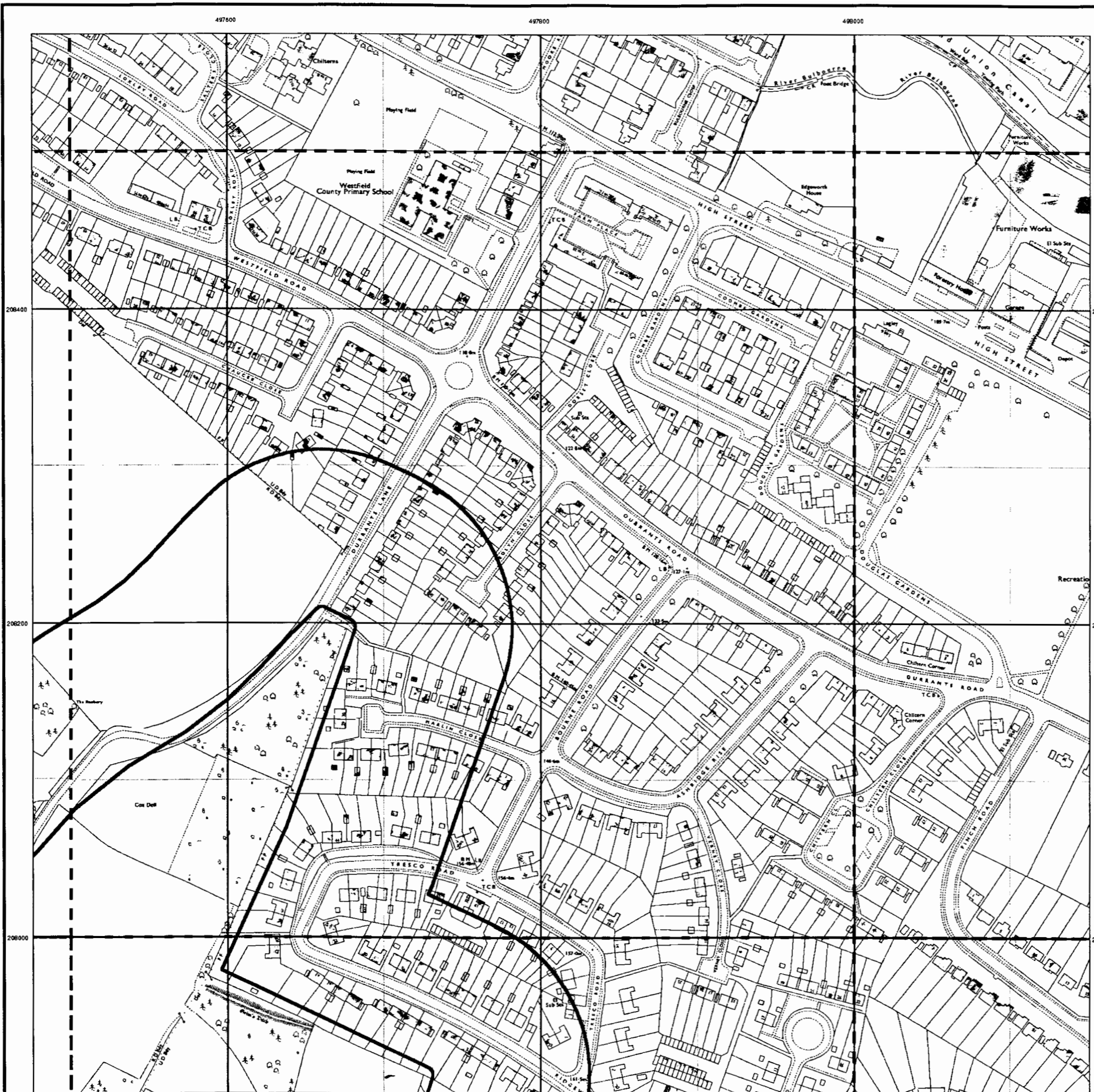
Order Number: 24409966_1_1
Customer Ref: S02627
National Grid Reference: 497510, 207890
Slice: A
Site Area (Ha): 15.22
Search Buffer (m): 100

Site Details

Caretakers House, Egerton Rothesay School, Durrants Lane, Berkhamstead, BERKHAMSTED, Hertfordshire, HP4 3UJ



Tel: 0870 850 6670
Fax: 0870 850 6671
Web: www.envirocheck.co.uk



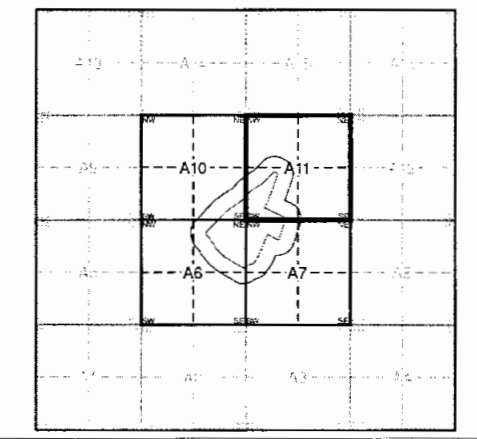
**Ordnance Survey Plan
Published 1970
Source map scale - 1:1,250**

The historical maps shown were reproduced from maps predominantly held at the scale adopted for England, Wales and Scotland in the 1840's. In 1854 the 1:2,500 scale was adopted for mapping urban areas and by 1896 it covered the whole of what were considered to be the cultivated parts of Great Britain. The published date given below is often some years later than the surveyed date. Before 1938, all OS maps were based on the Cassini Projection, with independent surveys of a single county or group of counties, giving rise to significant inaccuracies in outlying areas.

Map Name(s) and Date(s)

| | | |
|----------|----------|----------|
| SP9708NW | SP9708NE | SP9808NW |
| 1970 | 1970 | 1970 |
| SP9708SW | SP9708SE | SP9808SW |
| 1970 | 1970 | 1970 |
| SP9707NW | SP9707NE | SP9807NW |
| 1970 | 1970 | 1970 |

Historical Map - Segment A11



Order Details

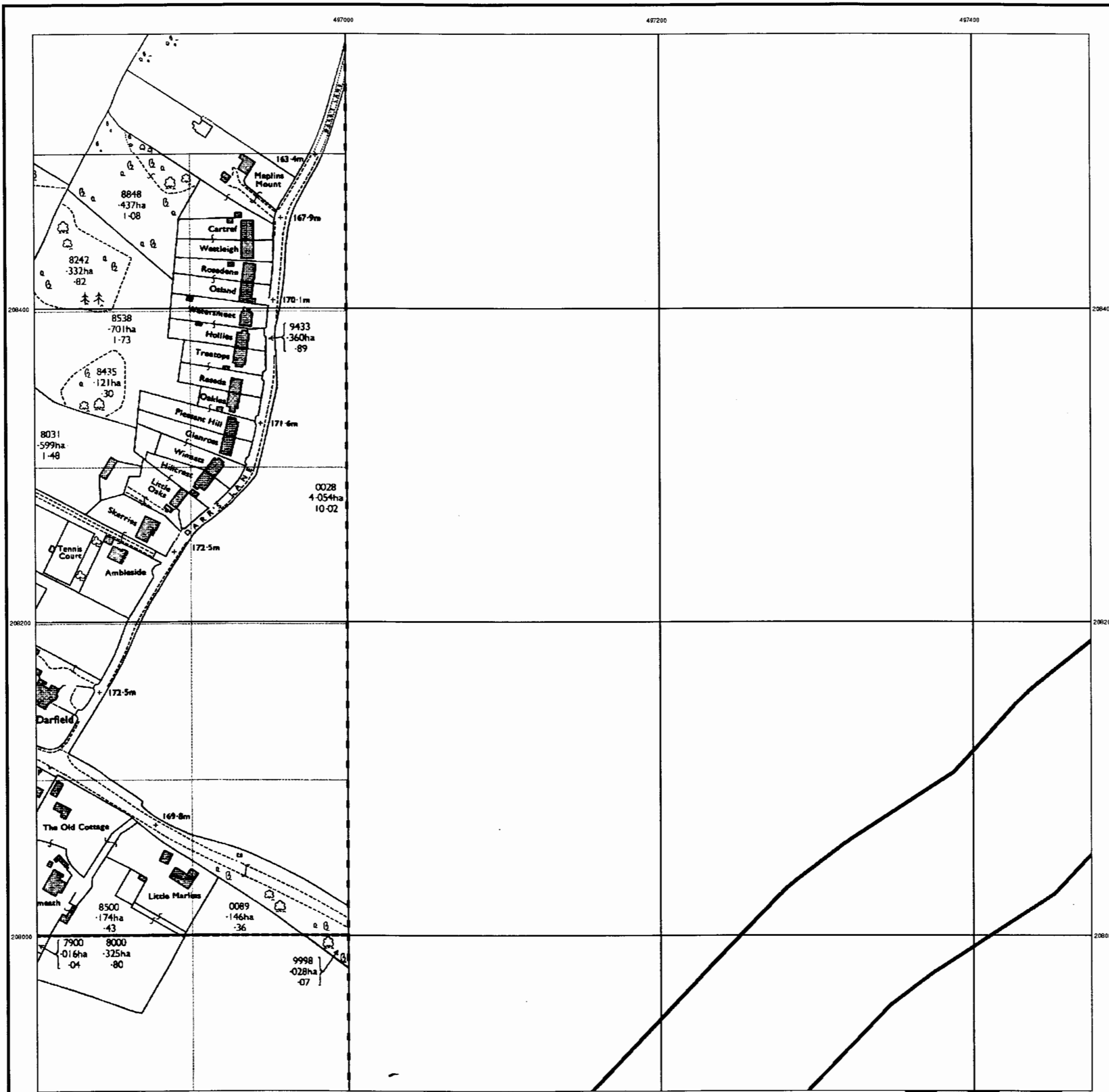
Order Number: 24409966_1_1
 Customer Ref: S02627
 National Grid Reference: 497510, 207890
 Slice: A
 Site Area (Ha): 15.22
 Search Buffer (m): 100

Site Details

Caretakers House, Egerton Rothersey School, Durrants Lane, Berkhamstead, BERKHAMSTED, Hertfordshire, HP4 3UJ



Tel: 0870 850 6670
 Fax: 0870 850 6671
 Web: www.envirocheck.co.uk



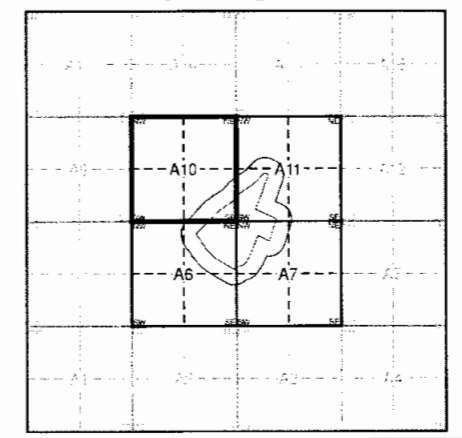
**Ordnance Survey Plan
Published 1976 - 1977
Source map scale - 1:2,500**

The historical maps shown were reproduced from maps predominantly held at the scale adopted for England, Wales and Scotland in the 1840's. In 1854 the 1:2,500 scale was adopted for mapping urban areas and by 1896 it covered the whole of what were considered to be the cultivated parts of Great Britain. The published date given below is often some years later than the surveyed date. Before 1938, all OS maps were based on the Cassini Projection, with independent surveys of a single county or group of counties, giving rise to significant inaccuracies in outlying areas.

Map Name(s) and Date(s)

| | |
|--------|------|
| SP9608 | 1977 |
| SP9607 | 1976 |

Historical Map - Segment A10



Order Details

Order Number: 24409966_1_1
 Customer Ref: S02627
 National Grid Reference: 497510, 207890
 Slice: A
 Site Area (Ha): 15.22
 Search Buffer (m): 100

Site Details

Caretakers House, Egerton Rothesay School, Durrants Lane, Berkhamstead, BERKHAMSTED, Hertfordshire, HP4 3UJ



Tel: 0870 850 6670
 Fax: 0870 850 6671
 Web: www.envirocheck.co.uk





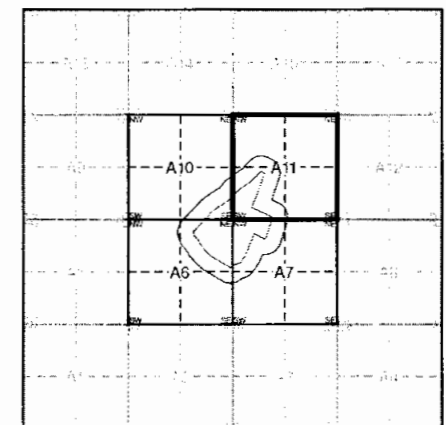
**Additional SIMs
Published 1977 - 1990
Source map scale - 1:1,250**

The SIM cards (Ordnance Survey's 'Survey of Information on Microfilm') are further, minor editions of mapping which were produced and published in between the main editions as an area was updated. They date from 1947 to 1994, and contain detailed information on buildings, roads and land-use. These maps were produced at both 1:2,500 and 1:1,250 scales.

Map Name(s) and Date(s)

| | | |
|------------------|------------------|------------------|
| SP9708NW 1985 | SP9708NE 1985 | SP9808NW 1980 |
| | | SP9808SW 1988 |
| SP9707NE 1977 | SP9807NW 1990 | |

Historical Map - Segment A11



Order Details

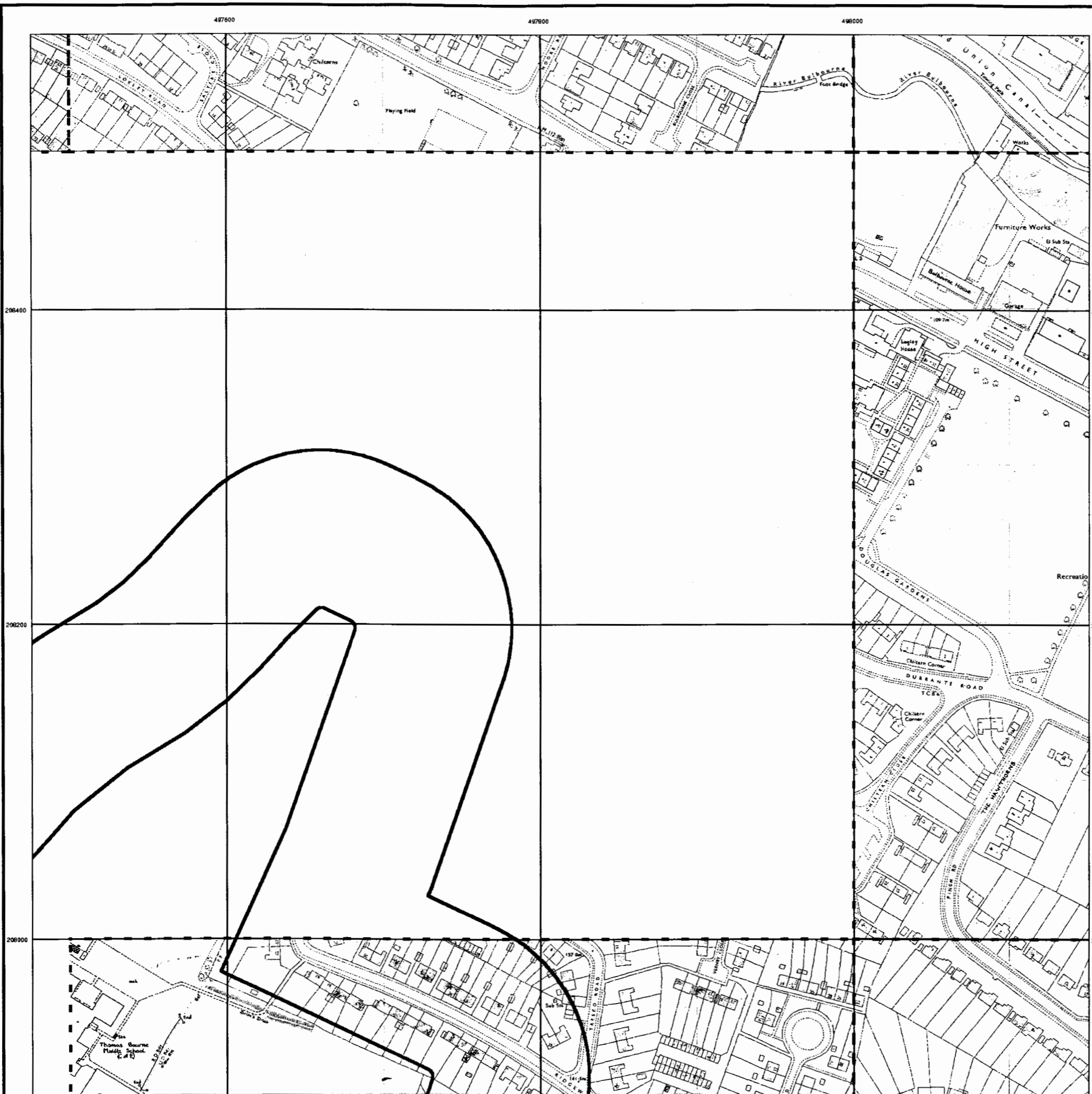
Order Number: 24409966_1_1
 Customer Ref: S02627
 National Grid Reference: 497510, 207890
 Slice: A
 Site Area (Ha): 15.22
 Search Buffer (m): 100

Site Details

Caretakers House, Egerton Rothesay School, Durrants Lane, Berkhamstead, BERKHAMSTED, Hertfordshire, HP4 3UJ



Tel: 0870 850 6670
 Fax: 0870 850 6671
 Web: www.envirocheck.co.uk





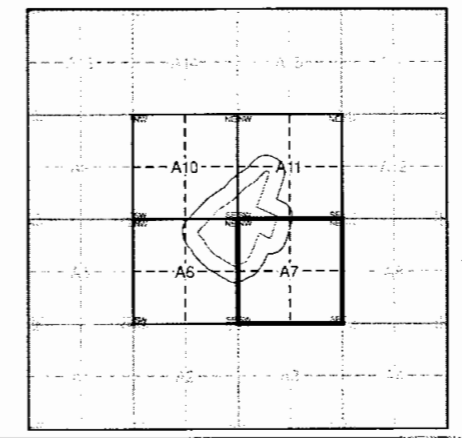
**Additional SIMs
Published 1977 - 1990
Source map scale - 1:1,250**

The SIM cards (Ordnance Survey's 'Survey of Information on Microfilm') are further, minor editions of mapping which were produced and published in between the main editions as an area was updated. They date from 1947 to 1994, and contain detailed information on buildings, roads and land-use. These maps were produced at both 1:2,500 and 1:1,250 scales.

Map Name(s) and Date(s)

| | |
|------------------|------------------|
| SP9707NE 1977 | SP9807NW 1990 |
| SP9707SE 1980 | SP9807SW 1987 |

Historical Map - Segment A7



Order Details

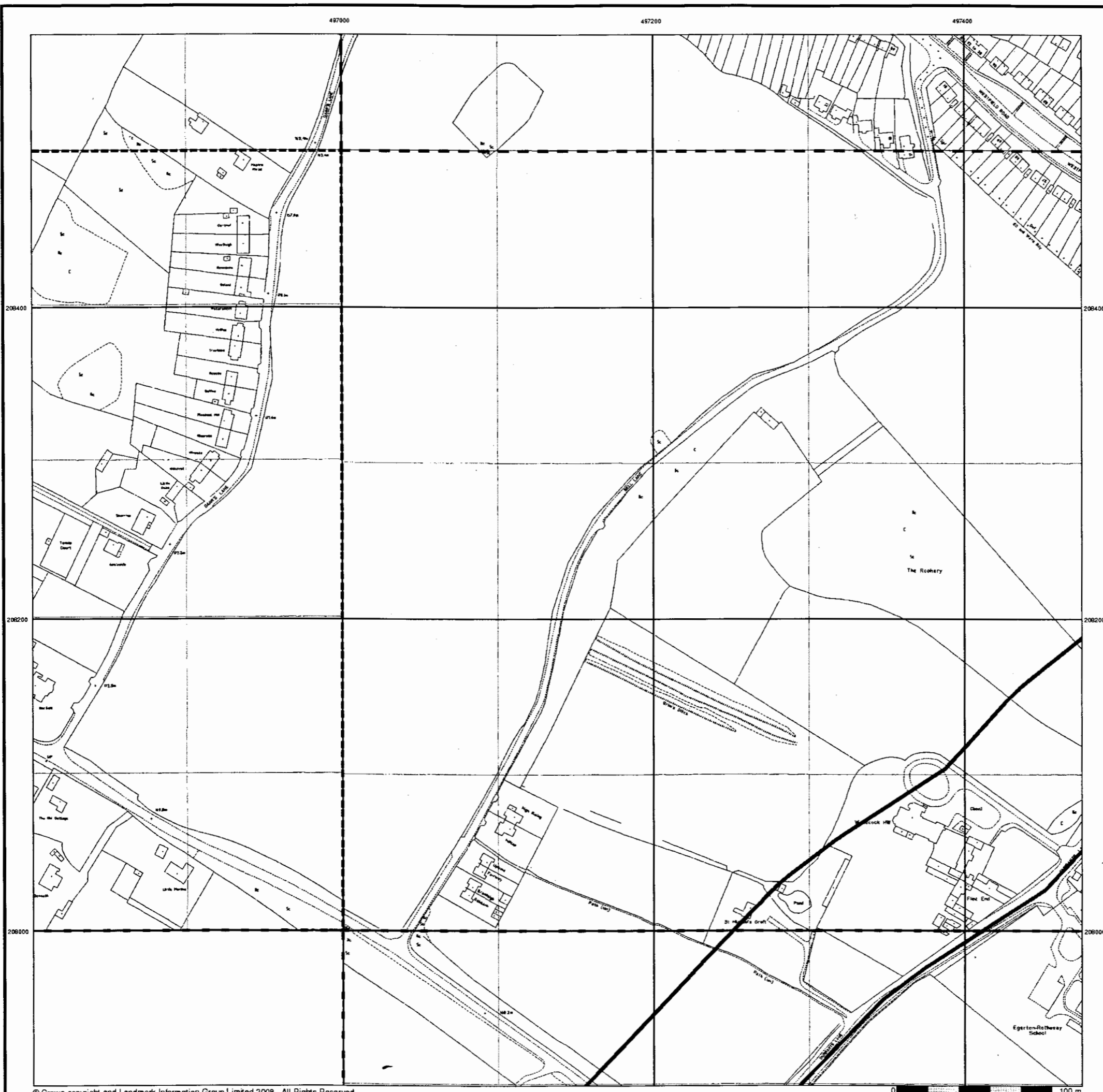
Order Number: 24409966_1_1
 Customer Ref: S02627
 National Grid Reference: 497510, 207890
 Slice: A
 Site Area (Ha): 15.22
 Search Buffer (m): 100

Site Details

Caretakers House, Egerton Rothesay School, Durrants Lane, Berkhamstead, BERKHAMSTED, Hertfordshire, HP4 3UJ



Tel: 0870 850 6670
 Fax: 0870 850 6671
 Web: www.envirocheck.co.uk



**Large-Scale National Grid Data
Published 1993**

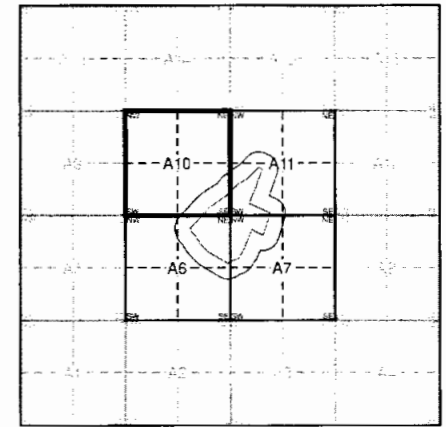
Source map scale - 1:1,250

'Large Scale National Grid Data' superseded SIM cards (Ordnance Survey's 'Survey of Information on Microfilm') in 1992, and continued to be produced until 1999. These maps were the fore-runners of digital mapping and so provide detailed information on houses and roads, but tend to show less topographic features such as vegetation. These maps were produced at both 1:2,500 and 1:1,250 scales.

Map Name(s) and Date(s)

| | |
|----------|----------|
| SP9608NE | SP9708NW |
| 1993 | 1993 |
| SP9608SE | SP9708SW |
| 1993 | 1993 |
| SP9707NW | |
| 1993 | |

Historical Map - Segment A10



Order Details

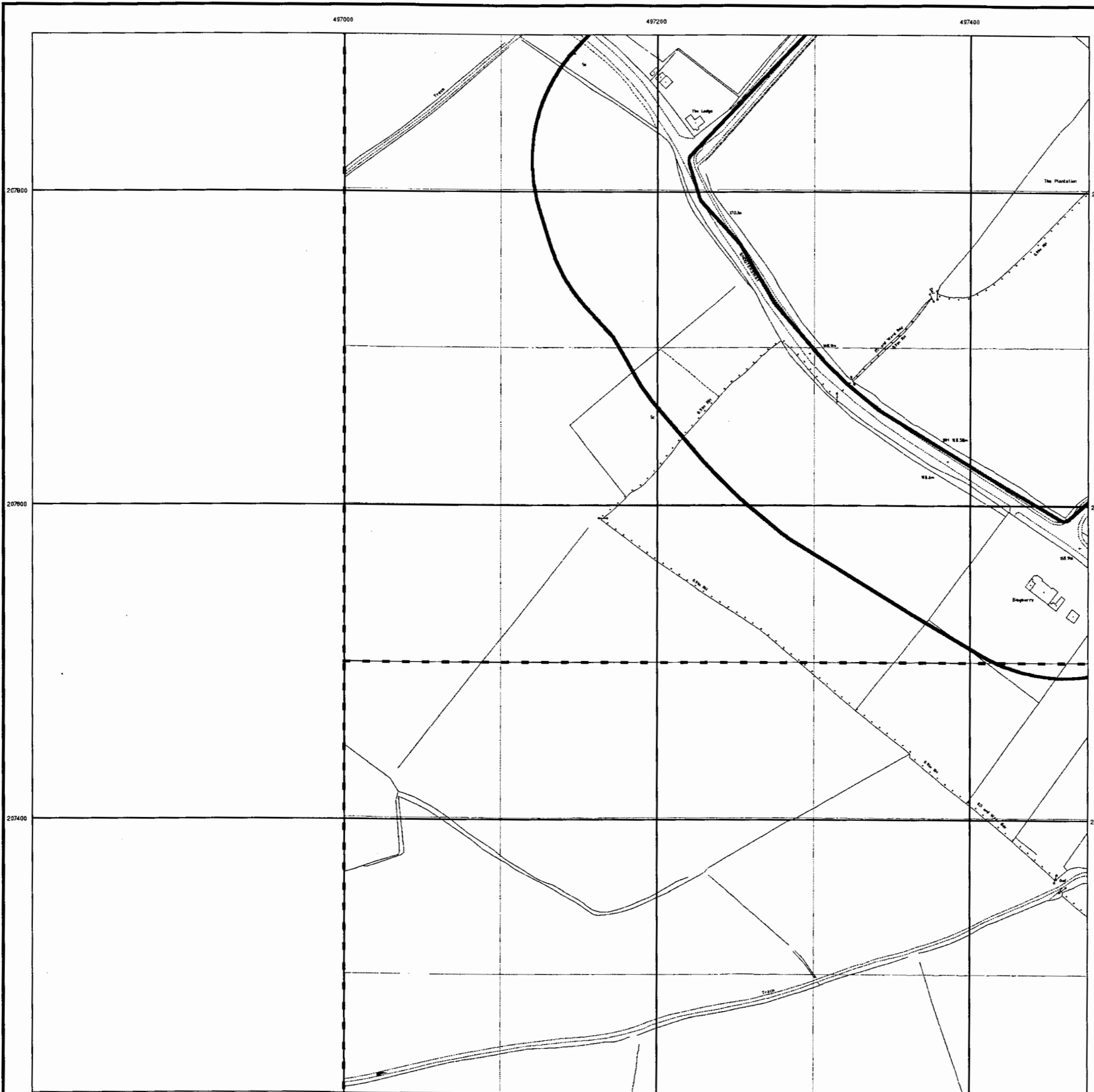
Order Number: 24409966_1_1
 Customer Ref: S02627
 National Grid Reference: 497510, 207890
 Slice: A
 Site Area (Ha): 15.22
 Search Buffer (m): 100

Site Details

Caretakers House, Egerton Rothesay School, Durrants Lane, Berkhamsted, BERKHAMSTED, Hertfordshire, HP4 3UJ



Tel: 0870 850 6670
 Fax: 0870 850 6671
 Web: www.envirocheck.co.uk



© Crown copyright and Landmark Information Group Limited 2008. All Rights Reserved.



**Large-Scale National Grid Data
Published 1993**

Source map scale - 1:1,250

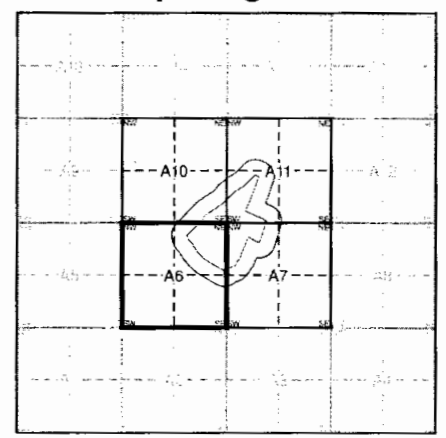
'Large Scale National Grid Data' superseded SIM cards (Ordnance Survey's 'Survey of Information on Microfilm') in 1992, and continued to be produced until 1999. These maps were the fore-runners of digital mapping and so provide detailed information on houses and roads, but tend to show less topographic features such as vegetation. These maps were produced at both 1:2,500 and 1:1,250 scales.

Map Name(s) and Date(s)

SP9707NW
1993

SP9707SW
1993

Historical Map - Segment A6



Order Details

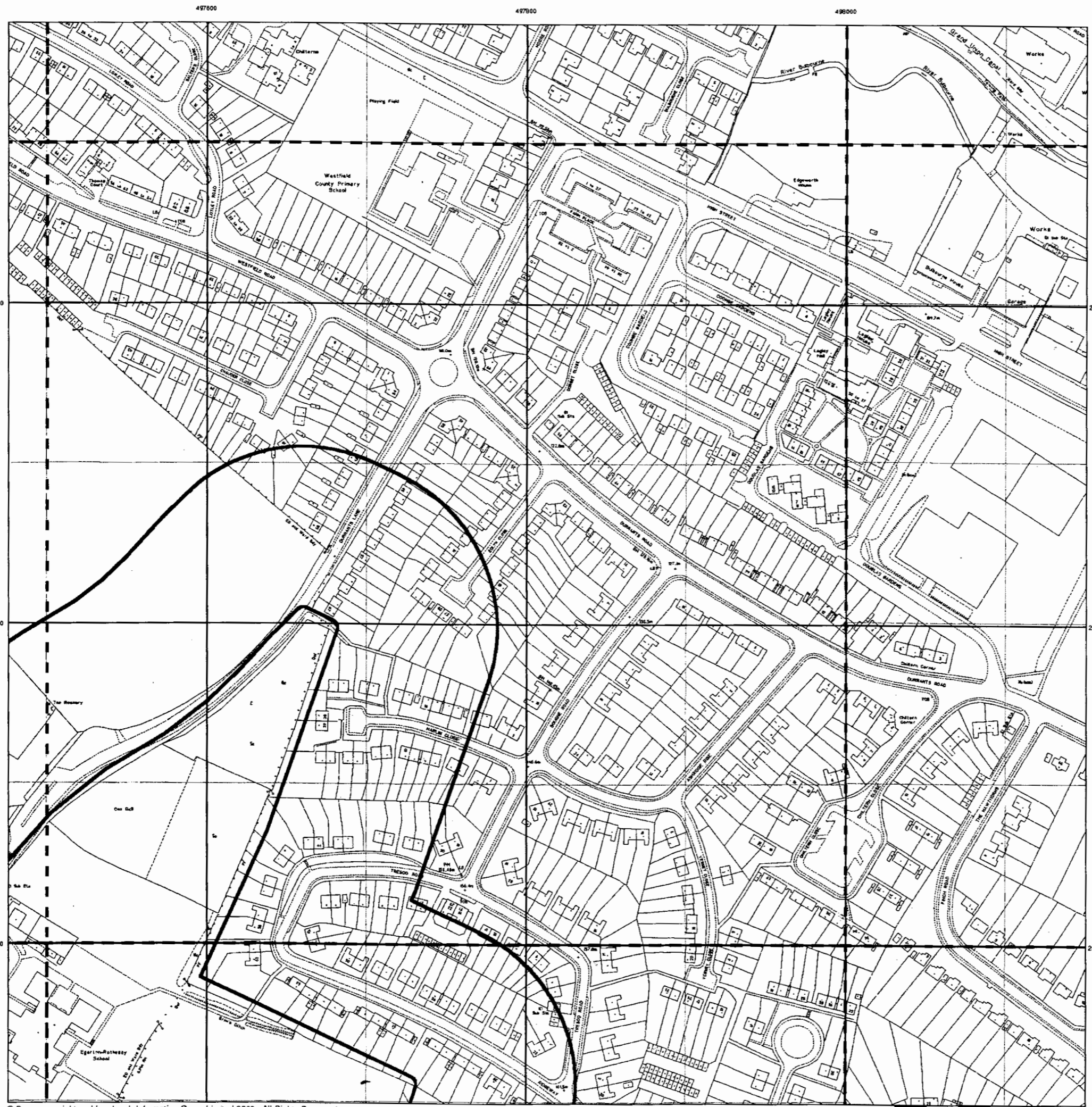
Order Number: 24409966_1_1
 Customer Ref: S02627
 National Grid Reference: 497510, 207890
 Slice: A
 Site Area (Ha): 15.22
 Search Buffer (m): 100

Site Details

Caretakers House, Egerton Rothesay School, Durrants Lane,
 Berkhamstead, BERKHAMSTED, Hertfordshire, HP4 3UJ



Tel: 0870 850 6670
 Fax: 0870 850 6671
 Web: www.envirocheck.co.uk



© Crown copyright and Landmark Information Group Limited 2008. All Rights Reserved.



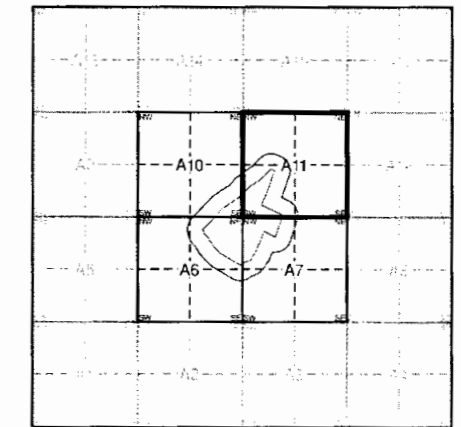
**Large-Scale National Grid Data
Published 1993
Source map scale - 1:1,250**

'Large Scale National Grid Data' superseded SIM cards (Ordnance Survey's 'Survey of Information on Microfilm') in 1992, and continued to be produced until 1999. These maps were the fore-runners of digital mapping and so provide detailed information on houses and roads, but tend to show less topographic features such as vegetation. These maps were produced at both 1:2,500 and 1:1,250 scales.

Map Name(s) and Date(s)

| | | | | | |
|----------|----------|----------|------|------|------|
| 3P9708NW | 3P9708NE | 3P9808NW | 1993 | 1993 | 1993 |
| 3P9708SW | 3P9708SE | 3P9808SW | 1993 | 1993 | 1993 |
| 3P9707NW | 3P9707NE | 3P9807NW | 1993 | 1993 | 1993 |

Historical Map - Segment A11



Order Details

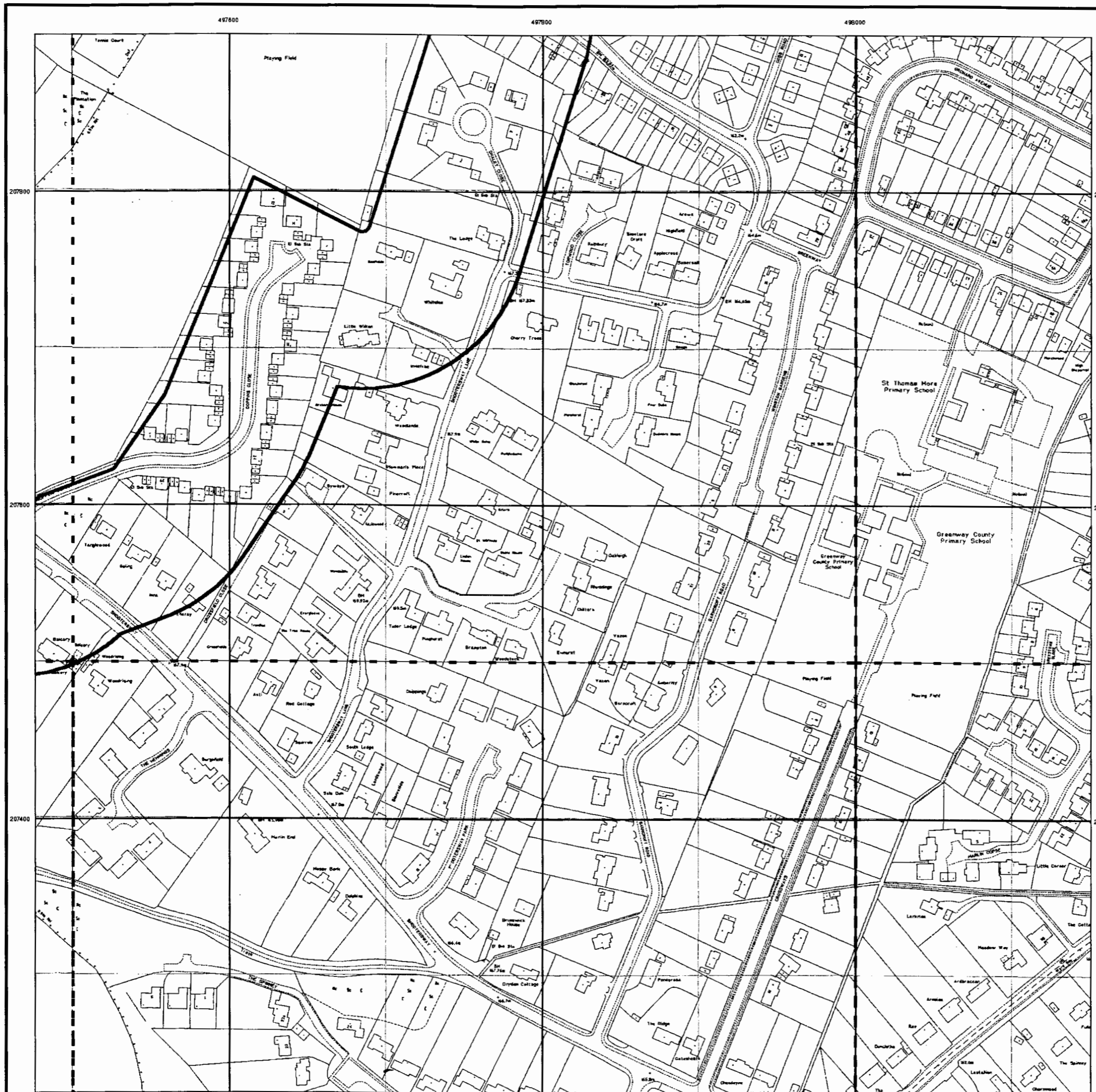
Order Number: 24409966_1_1
 Customer Ref: S02627
 National Grid Reference: 497510, 207890
 Slice: A
 Site Area (Ha): 15.22
 Search Buffer (m): 100

Site Details

Caretakers House, Egerton Rothesay School, Durrants Lane, Berkhamstead, BERKHAMSTED, Hertfordshire, HP4 3UJ



Tel: 0870 850 6670
 Fax: 0870 850 6671
 Web: www.envirocheck.co.uk



© Crown copyright and Landmark Information Group Limited 2008. All Rights Reserved.



**Large-Scale National Grid Data
Published 1993**

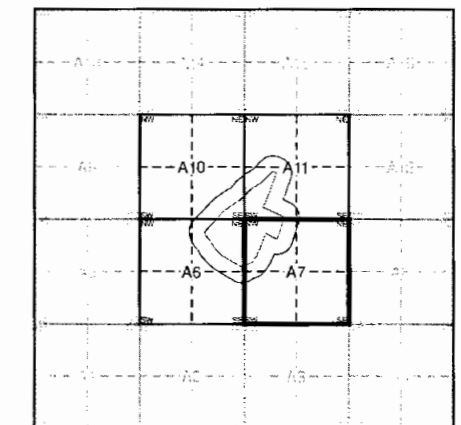
Source map scale - 1:1,250

'Large Scale National Grid Data' superseded SIM cards (Ordnance Survey's 'Survey of Information on Microfilm') in 1992, and continued to be produced until 1999. These maps were the fore-runners of digital mapping and so provide detailed information on houses and roads, but tend to show less topographic features such as vegetation. These maps were produced at both 1:2,500 and 1:1,250 scales.

Map Name(s) and Date(s)

| | | |
|------------------|------------------|------------------|
| SP9707NW 1993 | SP9707NE 1993 | SP9807NW 1993 |
| SP9707SW 1993 | SP9707SE 1993 | SP9807SW 1993 |

Historical Map - Segment A7



Order Details

Order Number: 24409966_1_1
 Customer Ref: S02627
 National Grid Reference: 497510, 207890
 Slice: A
 Site Area (Ha): 15.22
 Search Buffer (m): 100

Site Details

Caretakers House, Egerton Rothesay School, Durrants Lane, Berkhamstead, BERKHAMSTED, Hertfordshire, HP4 3UJ



Tel: 0870 850 6670
 Fax: 0870 850 6671
 Web: www.envirocheck.co.uk



© Crown copyright. All Rights Reserved. Licence Number 100020245.



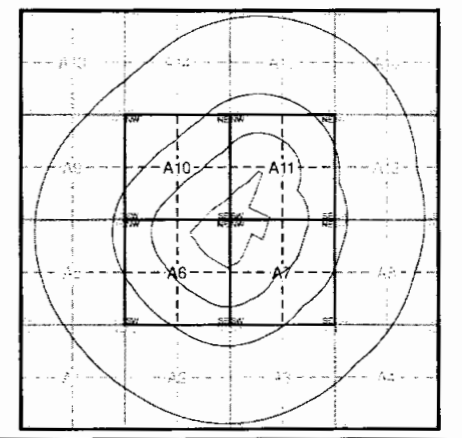
**10K Raster Mapping
Published 1999
Source map scale - 1:10,000**

The historical maps shown were produced from the Ordnance Survey's 1:10,000 colour raster mapping. These maps are derived from Landplan which replaced the old 1:10,000 maps originally published in 1970. The data is highly detailed showing buildings, fences and field boundaries as well as all roads, tracks and paths. Road names are also included together with the relevant road number and classification. Boundary information depiction includes county, unitary authority, district, civil parish and constituency.

Map Name(s) and Date(s)



Historical Map - Slice A



Order Details

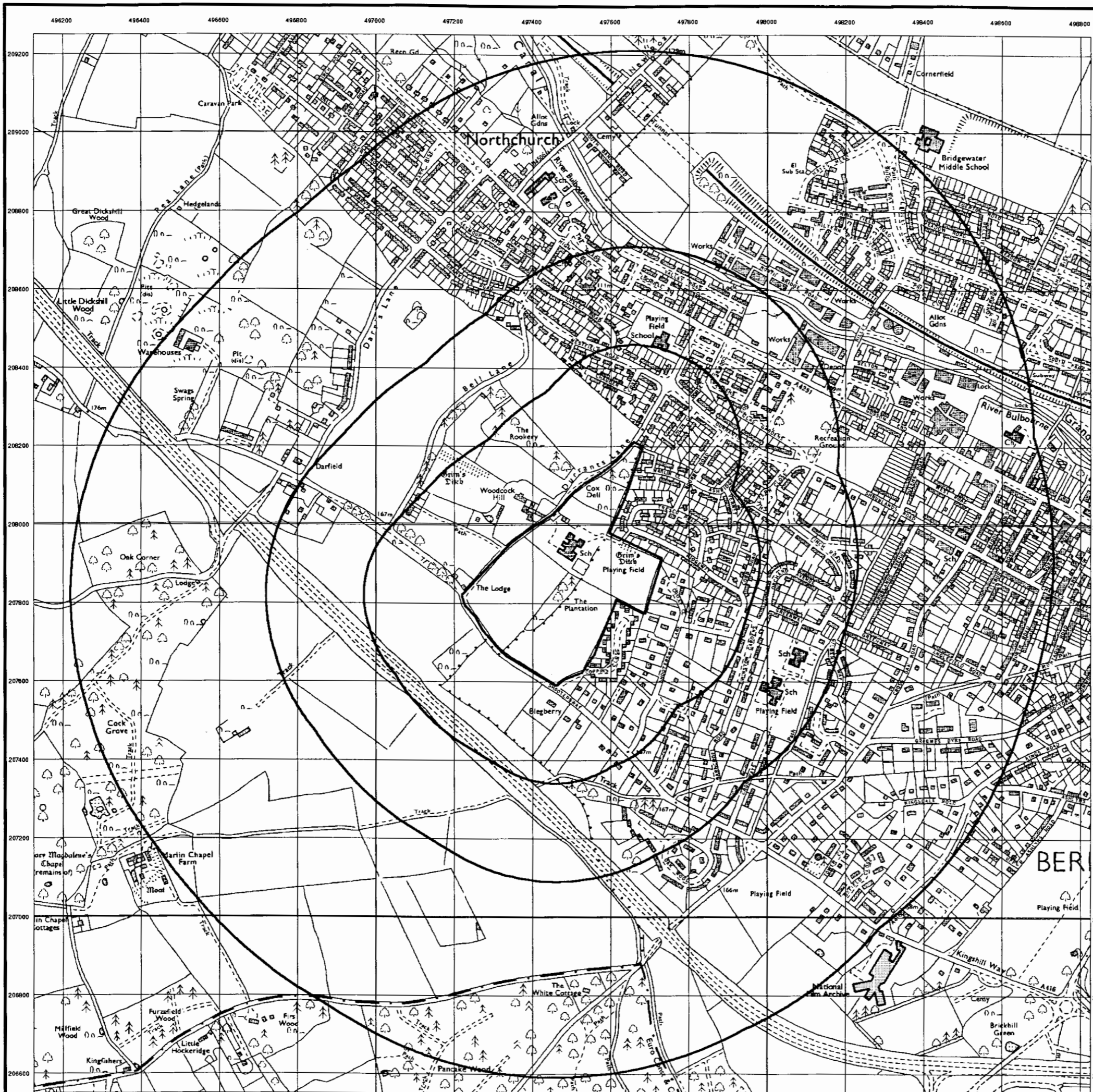
Order Number: 24409966_1_1
 Customer Ref: S02627
 National Grid Reference: 497510, 207890
 Slice: A
 Site Area (Ha): 15.22
 Search Buffer (m): 1000

Site Details

Caretakers House, Egerton Rothesay School, Durrants Lane, Berkhamsted, BERKHAMSTED, Hertfordshire, HP4 3UJ




Tel: 0870 850 6670
 Fax: 0870 850 6671
 Web: www.envirocheck.co.uk



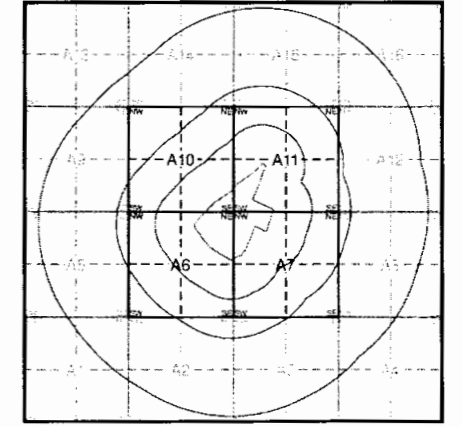
**Ordnance Survey Plan
Published 1996
Source map scale - 1:10,000**

The historical maps shown were reproduced from maps predominantly held at the scale adopted for England, Wales and Scotland in the 1840's. In 1854 the 1:2,500 scale was adopted for mapping urban areas; these maps were used to update the 1:10,560 maps. The published date given therefore is often some years later than the surveyed date. Before 1938, all OS maps were based on the Cassini Projection, with independent surveys of a single county or group of counties, giving rise to significant inaccuracies in outlying areas. In the late 1940's, a Provisional Edition was produced, which updated the 1:10,560 mapping from a number of sources. The maps appear unfinished - with all military camps and other strategic sites removed. These maps were initially overprinted with the National Grid. In 1970, the first 1:10,000 maps were produced using the Transverse Mercator Projection. The revision process continued until recently, with new editions appearing every 10 years or so for urban areas.

Map Name(s) and Date(s)



Historical Map - Slice A



Order Details

Order Number: 24409966_1_1
 Customer Ref: S02627
 National Grid Reference: 497510, 207890
 Slice: A
 Site Area (Ha): 15.22
 Search Buffer (m): 1000

Site Details

Caretakers House, Egerton Rothersey School, Durrants Lane, Berkhamstead, BERKHAMSTED, Hertfordshire, HP4 3UJ



Tel: 0870 850 6670
 Fax: 0870 850 6671
 Web: www.envirocheck.co.uk



© Crown copyright. All Rights Reserved. Licence Number 100020245.



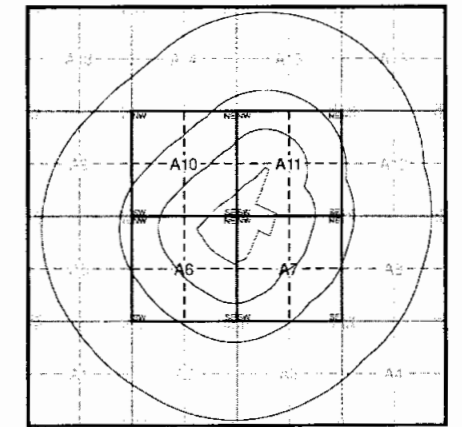
**10K Raster Mapping
Published 2007
Source map scale - 1:10,000**

The historical maps shown were produced from the Ordnance Survey's 1:10,000 colour raster mapping. These maps are derived from Landplan which replaced the old 1:10,000 maps originally published in 1970. The data is highly detailed showing buildings, fences and field boundaries as well as all roads, tracks and paths. Road names are also included together with the relevant road number and classification. Boundary information depiction includes county, unitary authority, district, civil parish and constituency.

Map Name(s) and Date(s)



Historical Map - Slice A



Order Details

Order Number: 24409966_1_1
 Customer Ref: S02627
 National Grid Reference: 497510, 207890
 Slice: A
 Site Area (Ha): 15.22
 Search Buffer (m): 1000

Site Details

Caretakers House, Egerton Rothesay School, Durrants Lane, Berkhamsted, BERKHAMSTED, Hertfordshire, HP4 3UJ



Tel: 0870 850 6670
 Fax: 0870 850 6671
 Web: www.envirocheck.co.uk